

NOTICE!!

These documents have been scanned!

Do not place un-scanned documents beneath this notice!

Do not remove this notice from this file!

GPO Jacket No. 560-102
Print Order 61540
Rise Business Services, LLC
Job=AZ15 5/2/2019



Box Number= AZ15017



Claim Begin-End: AMC437918-AMC437932

1 Initial Receipt



AZ15017-2

AMC437915-AMC438337


AMC#	DATE CLOSED	REMARKS
437918		
437919	9/1/2017	NO 2018 FILING
437920		
437921		
437922		
437923		
437924		
437925		
437926		
437927		
437928		
437929		
437930		
437931		
437932		

United States Department of the Interior
Bureau of Land Management
 DIV OF LANDS, MINRLS & ENERGY
 ONE N CENTRAL AVE
 PHOENIX, AZ 85004 -4427

Receipt

No: 3538473

Phone:

Transaction #: 3640698	
Date of Transaction: 04/18/2016	
CUSTOMER:	
STEVE F KAROLYI PO BOX 74353 PHOENIX, AZ 85087-1006 US	

LINE #	QTY	DESCRIPTION	REMARKS	UNIT PRICE	TOTAL
1	1.00	LOCATABLE MINERALS / MINING CLAIMS-NOT NEW-UNADJUD, ONE AUTH NO. ONLY / MINING CLAIM MONEY RECEIVED CASES: AMC437075/\$60.00	QCD - 6	- n/a -	60.00
2	15.00	LOCATABLE MINERALS / MINING CLAIMS-NEW, UNADJUD, ONE OR MORE AUTH NOS / NEW MINING CLAIMS LOCATION FEE CASES: AMC437918/\$37.00, AMC437919/\$37.00, AMC437920/\$37.00, AMC437921/\$37.00, AMC437922/\$37.00, AMC437923/\$37.00, AMC437924/\$37.00, AMC437925/\$37.00, AMC437926/\$37.00, AMC437927/\$37.00, AMC437928/\$37.00, AMC437929/\$37.00, AMC437930/\$37.00, AMC437931/\$37.00, AMC437932/\$37.00		- n/a -	555.00
3	15.00	LOCATABLE MINERALS / MINING CLAIMS-NEW, UNADJUD, ONE OR MORE AUTH NOS / NEW MINING CLAIM PROCESSING FEE CASES: AMC437918/\$20.00, AMC437919/\$20.00, AMC437920/\$20.00, AMC437921/\$20.00, AMC437922/\$20.00, AMC437923/\$20.00, AMC437924/\$20.00, AMC437925/\$20.00, AMC437926/\$20.00, AMC437927/\$20.00, AMC437928/\$20.00, AMC437929/\$20.00, AMC437930/\$20.00, AMC437931/\$20.00, AMC437932/\$20.00		- n/a -	300.00
		LOCATABLE MINERALS / MINING CLAIMS-NEW, UNADJUD, ONE OR MORE AUTH NOS / NEW MINING CLAIMS MAINTENANCE FEE CASES: AMC437918/\$155.00, AMC437919/\$155.00,			

4	15.00	AMC437920/\$155.00, AMC437921/\$155.00, AMC437922/\$155.00, AMC437923/\$155.00, AMC437924/\$155.00, AMC437925/\$155.00, AMC437926/\$155.00, AMC437927/\$155.00, AMC437928/\$155.00, AMC437929/\$155.00, AMC437930/\$155.00, AMC437931/\$155.00, AMC437932/\$155.00	- n/a -	2325.00
TOTAL:			\$3,240.00	

PAYMENT INFORMATION

NOTE: Items will appear on credit card statement as "Bureau of Land Mgmt CO".

1	AMOUNT:	3240.00	POSTMARKED:	N/A
	TYPE:	CREDIT CARD	RECEIVED:	04/15/2016
	NAME:	KAROLYI, STEVE F PO BOX 74353 PHOENIX AZ 85087-1006 US		
	CARD NO:	XXXXXXXXXXXX5005	AUTH CODE:	139302
	NAME ON CARD:	STEVE KAROLYI		
	EXPIRES:	01/2020		
	SIGNATURE:			

REMARKS

This receipt was generated by the automated BLM Collections and Billing System and is a paper representation of a portion of the official electronic record contained therein.

NOTICE!!

These documents have been scanned!

Do not place un-scanned documents beneath this notice!

Do not remove this notice from this file!

GPO Jacket No. 560-102
Print Order 61540
Rise Business Services, LLC
Job=AZ15 5/2/2019



Box Number= AZ15017



Claim Begin-End: AMC437918-AMC437932

2 Correspondence



AZ15017-2

AMC437915-AMC438337



United States Department of the Interior



BUREAU OF LAND MANAGEMENT
Arizona State Office
One North Central Avenue, Suite 800
Phoenix, Arizona 85004-4427
www.blm.gov/az/
DEC 18 2018

In Reply Refer To:
3830 (9200) PB
AMC437918

CERTIFIED MAIL - RETURN RECEIPT REQUESTED No. 9214 8901 9403 8376 3566 35

DECISION

WILLIAM Z WRIGHT : This decision affects those claims
3315 E RUSSELL RD STE 292 : shown in the block below.
LAS VEGAS, NV 89120-3440 :

AMC437920 through AMC437922
MIDWAY GOLD #2, MIDWAY GOLD #3, MIDWAY GOLD #4

MINING CLAIMS DECLARED FORFEITED

The mining claims listed above have been declared forfeited as of September 1, 2018, for failure to timely file the required maintenance fee payment or small miner's maintenance fee waiver (waiver).

Claimants are required to pay an annual non-refundable maintenance fee of \$155 per 20 acres or portion thereof, or submit a waiver, on or before September 1 of each year. These requirements were established by 30 U.S.C. 28f-1, as amended, and 43 CFR 3834 and 3835.

Our records do not show receipt of a maintenance fee payment or small miner waiver filed on or before the due date. Therefore, the claims listed above are forfeited.

Reclamation Requirements

This decision does not relieve you of the liability for reclamation of all areas disturbed by your activities on lands covered by the subject mining claim(s) and/or site(s). After you complete the reclamation, you must notify the authorized officer of the appropriate surface managing agency so that the authorized officer may conduct a final site inspection and determine whether you may be released from liability. If you fail to reclaim the land to the satisfaction of the authorized

officer, the surface management agency may cite you for noncompliance under its surface management regulations. For land administered by the Bureau of Land Management (BLM), if you fail to reclaim the land to the satisfaction of the authorized officer as required in 43 CFR Subpart 3809, the BLM will issue an order of noncompliance under 43 CFR 3809.601(a). If you fail to comply with the non-compliance order, BLM may take further action under 43 CFR 3809.604. Failure to conduct reclamation is a prohibited act that may subject you to criminal penalties. See 43 CFR 3809.605(h) and 43 CFR 3809.700.

Appeal Procedures

This decision may be appealed to the Interior Board of Land Appeals, Office of the Secretary, in accordance with the regulations contained in 43 CFR, Part 4, and the enclosed Form 1842-1. If an appeal is taken, your notice of appeal must be filed in this office (at the above address) within 30 days from receipt of this decision. The appellant has the burden of showing that the decision appealed from is in error.

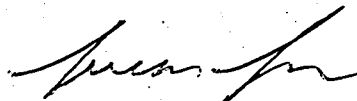
If you wish to file a petition pursuant to regulation 43 CFR 4.21 (58 FR 4939, January 19, 1993) for a stay of the effectiveness of this decision during the time that your appeal is being reviewed by the Board, the petition for a stay must accompany your notice of appeal. A petition for a stay is required to show sufficient justification based on the standards listed below. Copies of the notice of appeal and petition for a stay **must** also be submitted to each party named in this decision and to the Interior Board of Land Appeals and to the appropriate Office of the Solicitor (see 43 CFR 4.413) at the same time the original documents are filed with this office. If you request a stay, you have the burden of proof to demonstrate that a stay should be granted.

Standards for Obtaining a Stay

Except as otherwise provided by law or other pertinent regulation, a petition for a stay of a decision pending appeal shall show sufficient justification based on the following standards:

- (1) The relative harm to the parties if the stay is granted or denied,
- (2) The likelihood of the appellant's success on the merits,
- (3) The likelihood of immediate and irreparable harm if the stay is not granted, and
- (4) Whether the public interest favors granting the stay.

Please include your AMC serial number(s) on all correspondence. If additional information is required, please call Pauline Brown at 602-417-9360.



Lucas Lucero
Deputy State Director
Lands, Minerals, and Energy Division

Enclosure

CERTIFIED MAIL

PHOENIX

AZ 852

20 DEC '18

POSTAGE

POSTAGE

\$05.63

PHOENIX, ARIZONA

PHOENIX, ARIZONA

2019 JAN 28 AM 10:03

RECEIVED
BAM AZ STATE POLICE

NIXIE

801 FE 1

8812/24/18

RETURN TO SENDER
ATTEMPTED - NOT KNOWN
UNABLE TO FORWARD

850044427
850044427

BC: 85004442700 *2414-10470-20-37



AZ9200/PB/AMC437918



DATE PRODUCED: 12/31/2018 5:29 AM

US DEPARTMENT OF THE INTERIOR BUREAU OF LAND MANAGEMENT:

The following is information for Certified Mail™/RRE item number:

9214 8901 9403 8376 3566 35

Our records indicate that this item was RETURNED TO SENDER.

ORIGINAL INTENDED RECIPIENT:

WILLIAM Z WRIGHT

3315 E RUSSELL RD STE 292

LAS VEGAS NV 89120-3440

The above information represents information provided by the United States Postal Service.

Return Reference Number:



United States Department of the Interior



BUREAU OF LAND MANAGEMENT

Arizona State Office

One North Central Avenue, Suite 800

Phoenix, Arizona 85004-4427

www.blm.gov/az/

MAR 08 2018

In Reply Refer To:

3800 (9200) RM

AMC437918

CERTIFIED MAIL – RETURN RECEIPT REQUESTED 9214 8901 9403 8304 7881 94

NOTICE

STORMY EAVES	:	This Decision Affects Those Claims
PO BOX 2896	:	Shown in the Block Below.
FABENS, TX 79838-2896	:	

AMC437920, AMC437921, AMC437922

MIDWAY GOLD #2, MIDWAY GOLD #3, MIDWAY GOLD #4

Transfer(s) Not Processed

A conveyance document to transfer ownership of the mining claim(s) listed above was received by the Bureau of Land Management (BLM) Arizona State Office. The transfer(s) of ownership cannot be processed for the following reason(s):

The Notary's signature is missing. The quitclaim deed must include the Notary's signature and seal. The document contains the Notary's seal, but the grantor's name is printed where the Notary's signature should be.

If appropriate, please submit a corrected conveyance document, required documents, or additional fees, within 30 days of your receipt of this notice. If the required information is not received within the 30-day timeframe, no further action will be taken, and the BLM will retain the non-refundable processing fees submitted.

If additional information is required, please contact RéAnn Myers at 602-417-9413. Please include your AMC serial number(s) on all correspondence.


Lucas Lucero
Deputy State Director
Lands, Minerals and Energy Division

Date Produced: 04/02/2018


ConnectSuite Inc.:

The following is the delivery information for Certified Mail™/RRE item number 9214 8901 9403 8304 7881 94. Our records indicate that this item was delivered on 03/26/2018 at 10:56 a.m. in FABENS, TX 79838. The scanned image of the recipient information is provided below.

Signature of Recipient :



Address of Recipient :



Thank you for selecting the Postal Service for your mailing needs. If you require additional assistance, please contact your local post office or Postal Service representative.

Sincerely,
United States Postal Service

The customer reference number shown below is not validated or endorsed by the United States Postal Service. It is solely for customer use.

Customer Reference Number: C724730.4378047



United States Department of the Interior



BUREAU OF LAND MANAGEMENT

Arizona State Office

One North Central Avenue, Suite 800

Phoenix, Arizona 85004-4427

www.blm.gov/az/

MAR 08 2018

In Reply Refer To:

3800 (9200) RM

AMC437918

CERTIFIED MAIL – RETURN RECEIPT REQUESTED 9214 8901 9403 8304 7881 87

NOTICE

WILLIAM Z WRIGHT : This Decision Affects Those Claims
3315 E RUSSELL RD STE 292 : Shown in the Block Below.
LAS VEGAS, NV 89120-3440 :

AMC437920, AMC437921, AMC437922
MIDWAY GOLD #2, MIDWAY GOLD #3, MIDWAY GOLD #4

Transfer(s) Not Processed

A conveyance document to transfer ownership of the mining claim(s) listed above was received by the Bureau of Land Management (BLM) Arizona State Office. The transfer(s) of ownership cannot be processed for the following reason(s):

The Notary's signature is missing. The quitclaim deed must include the Notary's signature and seal. The document contains the Notary's seal, but the grantor's name is printed where the Notary's signature should be.

If appropriate, please submit a corrected conveyance document, required documents, or additional fees, within 30 days of your receipt of this notice. If the required information is not received within the 30-day timeframe, no further action will be taken, and the BLM will retain the non-refundable processing fees submitted.

If additional information is required, please contact RéAnn Myers at 602-417-9413. Please include your AMC serial number(s) on all correspondence.

Lucas Lucero
Deputy State Director
Lands, Minerals and Energy Division



Date Produced: 03/19/2018

ConnectSuite Inc.:

The following is the delivery information for Certified Mail™/RRE item number 9214 8901 9403 8304 7881 87. Our records indicate that this item was delivered on 03/12/2018 at 10:26 a.m. in LAS VEGAS, NV 89120. The scanned image of the recipient information is provided below.

Signature of Recipient :

A handwritten signature in black ink, appearing to be "Russell", written in a cursive style.

Address of Recipient :

Handwritten address in black ink: "3315 E P-4" on the top line and "RUSSELL" on the bottom line.

Thank you for selecting the Postal Service for your mailing needs. If you require additional assistance, please contact your local post office or Postal Service representative.

Sincerely,
United States Postal Service

The customer reference number shown below is not validated or endorsed by the United States Postal Service. It is solely for customer use.

Customer Reference Number: C724730.4378046

Amc 437918

When recorded return to:

William Wright
3315 E Russell Rd #292
Las Vegas, NV 89120

QUIT CLAIM DEED

For consideration of \$10.00 and other valuable considerations, I or we, William Wright, whose address is

3315 E Russell Rd #292 Las Vegas, NV 89120, hereby quitclaim to: Stormy Eaves
P.O. Box 2896
Fabens, TX 79838

all right, title or interest in the following real property situated in () County, Arizona:

- AMC #437920 Midway Gold #2, 20 Acre Lode Claim, Township 5 N, Range 7 W, Section 18, SW Corridor
- AMC #437921 Midway Gold #3, 20 Acre Lode Claim, Township 5 N, Range 7 W, Section 18, SW Corridor
- AMC #437922 Midway Gold #4, 20 Acre Lode Claim, Township 5 N, Range 7 W, Section 18, SW Corridor

Exempt per A.R.S. 11-1134-A6

Executed this this 9th day of February, 2018


Grantor - William Wright

STATE OF Nevada
COUNTY OF Clark

This instrument was acknowledged before me this 9 day of FEBRUARY, 2018 by:

WILLIAM WRIGHT


Notary Public

My Commission Expires: 06/26/2021

NOTARY DID NOT SIGN

NOT PROCESSED


PHOENIX, ARIZONA
2019 FEB 16 P 1:44



WILLIAM WRIGHT
3315 E RUSSELL RD #292
LAS VEGAS, NV
89120

LAS VEGAS NV 890

13 FEB 2018 PM 5 L



RECEIVED
BLM AT SMOFFICE
2018 FEB 16 P 1:44
PHOENIX, ARIZONA

BLM
1 N CENTRAL AVE SUITE 800
PHOENIX, AZ
85004

85004-442700



**United States Department of the Interior
Bureau of Land Management
DIV OF LANDS, MINRLS & ENERGY
ONE N CENTRAL AVE
PHOENIX, AZ 85004 -4427
Phone: 602-417-9200**

Receipt

No: 4091498

Transaction #: 4203715	
Date of Transaction: 02/20/2018	
CUSTOMER:	
WILLIAM Z WRIGHT 3315 E RUSSELL RD # 292 LAS VEGAS,NV 89120-3440 US	

LINE #	QTY	DESCRIPTION	REMARKS	UNIT PRICE	TOTAL
1	1.00	LOCATABLE MINERALS / MINING CLAIMS- NOT NEW-UNADJUD,ONE AUTH NO. ONLY / MINING CLAIM MONEY RECEIVED CASES: AMC437920/\$30.00	TRF/3	- n/a -	30.00
TOTAL:					\$30.00

PAYMENT INFORMATION			
1	AMOUNT:	30.00	POSTMARKED: N/A
	TYPE:	CHECK	RECEIVED: 02/16/2018
	CHECK NO:	2884	
	NAME:	WRIGHT, WILLIAM Z 3315 E RUSSELL RD # 292 LAS VEGAS NV 89120-3440 US	

REMARKS

This receipt was generated by the automated BLM Collections and Billing System and is a paper representation of a portion of the official electronic record contained therein.

SENDER: COMPLETE THIS SECTION

- Complete items 1, 2, and 3.
- Print your name and address on the reverse so that we can return the card to you.
- Attach this card to the back of the mailpiece, or on the front if space permits.

1. Article Addressed to:

DAVID HOAR AND CATLIN OROURKE
 1927 MORAGA CT
 LAS CRUCES NM 88007-5591
 9200 RM AMC437918



9590 9402 2629 6386 6621 66

2. Article Number (Transfer from service label)

3007 0660 0000 6024 9560

COMPLETE THIS SECTION ON DELIVERY**A. Signature**

X Catlin O'Rourke Agent
 Addressee


B. Received by (Printed Name)**C. Date of Delivery**

- D. Is delivery address different from item 1?** Yes
 If YES, enter delivery address below: No

3. Service Type

- Adult Signature
- Adult Signature Restricted Delivery
- Certified Mail®
- Certified Mail Restricted Delivery
- Collect on Delivery
- Collect on Delivery Restricted Delivery
- Priority Mail Express®
- Registered Mail™
- Registered Mail Restricted Delivery
- Return Receipt for Merchandise
- Signature Confirmation™
- Signature Confirmation Restricted Delivery

USPS TRACKING #



First-Class Mail
Postage & Fees Paid
USPS
Permit No. G-10

9590 9402 2629 536 1121 66

United States
Postal Service


RECEIVED
BLM AZ STATE OFFICE

2017 DEC 19 P 2:32

PHOENIX, ARIZONA

• Sender: Please print your name, address, and ZIP+4® in this box•

U.S. DEPARTMENT OF THE INTERIOR
BUREAU OF LAND MANAGEMENT
ARIZONA STATE OFFICE
ONE NORTH CENTRAL AVENUE, SUITE 800
PHOENIX, AZ 85004-4427





United States Department of the Interior

BUREAU OF LAND MANAGEMENT
Arizona State Office
One North Central Avenue, Suite 800
Phoenix, Arizona 85004-4427
www.blm.gov/az/



DEC 07 2017

In Reply Refer To:
3830 (9200) RM
AMC437918

CERTIFIED MAIL - RETURN RECEIPT REQUESTED No. 7017 0660 0000 3024 1560

DECISION

DAVID HOAR AND CATLIN OROURKE : This decision affects those claims shown
1927 MORAGA CT : in the block below.
LAS CRUCES, NM 88007-5591 :

AMC437919
MIDWAY GOLD #1

MINING CLAIMS DECLARED FORFEITED

The mining claims listed above have been declared forfeited as of September 1, 2017, for failure to timely file the required maintenance fee payment or small miner's maintenance fee waiver (waiver).

Claimants are required to pay an annual non-refundable maintenance fee of \$155 per 20 acres or portion thereof, or submit a waiver, on or before September 1 of each year. These requirements were established by 30 U.S.C. 28f-1, as amended, and 43 CFR 3834 and 3835.

Our records do not show receipt of a maintenance fee payment or small miner waiver filed on or before the due date. Therefore, the claims listed above are forfeited.

Reclamation Requirements

This decision does not relieve you of the liability for reclamation of all areas disturbed by your activities on lands covered by the subject mining claim(s) and/or site(s). After you complete the reclamation, you must notify the authorized officer of the appropriate surface managing agency so that the authorized officer may conduct a final site inspection and determine whether you may be released from liability. If you fail to reclaim the land to the satisfaction of the authorized officer,

the surface management agency may cite you for noncompliance under its surface management regulations. For land administered by the Bureau of Land Management (BLM), if you fail to reclaim the land to the satisfaction of the authorized officer as required in 43 CFR Subpart 3809, BLM will issue an order of noncompliance under 43 CFR 3809.601(a). If you fail to comply with the non-compliance order, BLM may take further action under 43 CFR 3809.604. Failure to conduct reclamation is a prohibited act that may subject you to criminal penalties. See 43 CFR 3809.605(h) and 43 CFR 3809.700.

Appeal Procedures

This decision may be appealed to the Interior Board of Land Appeals, Office of the Secretary, in accordance with the regulations contained in 43 CFR, Part 4, and the enclosed Form 1842-1. If an appeal is taken, your notice of appeal must be filed in this office (at the above address) within 30 days from receipt of this decision. The appellant has the burden of showing that the decision appealed from is in error.


If you wish to file a petition pursuant to regulation 43 CFR 4.21 (58 FR 4939, January 19, 1993) for a stay of the effectiveness of this decision during the time that your appeal is being reviewed by the Board, the petition for a stay must accompany your notice of appeal. A petition for a stay is required to show sufficient justification based on the standards listed below. Copies of the notice of appeal and petition for a stay **must** also be submitted to each party named in this decision and to the Interior Board of Land Appeals and to the appropriate Office of the Solicitor (see 43 CFR 4.413) at the same time the original documents are filed with this office. If you request a stay, you have the burden of proof to demonstrate that a stay should be granted.

Standards for Obtaining a Stay

Except as otherwise provided by law or other pertinent regulation, a petition for a stay of a decision pending appeal shall show sufficient justification based on the following standards:

- (1) The relative harm to the parties if the stay is granted or denied,
- (2) The likelihood of the appellant's success on the merits,
- (3) The likelihood of immediate and irreparable harm if the stay is not granted, and
- (4) Whether the public interest favors granting the stay.

Please include your AMC serial number(s) on all correspondence. If additional information is required, please call RéAnn Myers at 602-417-9413.



Lucas Lucero
Deputy State Director
Lands, Minerals, and Energy Division

Enclosure

USPS Tracking®

FAQs > (<http://faq.usps.com/?articleId=220900>)

[Track Another Package +](#)

Tracking Number: 70170660000030241560

[Remove X](#)

Expected Delivery on

THURSDAY

14

DECEMBER
2017 ⓘ

by
8:00pm ⓘ

 **Delivered**

December 14, 2017 at 3:26 pm
DELIVERED, LEFT WITH INDIVIDUAL
LAS CRUCES, NM 88007

[Get Updates](#) ▾

[Text & Email Updates](#) ▾

[Tracking History](#) ▾

[Product Information](#) ▾

[See Less](#) ▲

Can't find what you're looking for?

NOTICE!!

These documents have been scanned!

Do not place un-scanned documents beneath this notice!

Do not remove this notice from this file!

GPO Jacket No. 560-102
Print Order 61540
Rise Business Services, LLC
Job=AZ15 5/2/2019



Box Number= AZ15017



Claim Begin-End: AMC437918-AMC437932

3 Transfers



AZ15017-2

AMC437915-AMC438337

437918

When recorded return to:

Steve Karolyi
PO BOX 74353
Phoenix, AZ 85087

RECEIVED
DUM AZ STATE OFFICE
2019 SEP 16 A 8:22
PHOENIX, ARIZONA

QUIT CLAIM DEED

For consideration of \$10.00 and other valuable considerations, I or we, Steve Karolyi, whose address is PO BOX 74353 Phoenix, AZ 85087, hereby quitclaim to: John William Stevens
PO Box 174
Canby, CA 96015

all right, title or interest in the following real property situated in Pinal County, Arizona:

Claim: AMC # 437926 Superstition Gold #3, 20 Acre Lode Claim
Legal Description: Township 1 S, Range 11 E, Section 21, NW Corridor
Exempt per A.R.S. 11-1134-A6


Executed this this 11 day of SEPTEMBER 2019


Grantor - Steve Karolyi

STATE OF Arizona

COUNTY OF Yavapai


This instrument was acknowledged before me this 11th day of September, 2019 by:



Notary Public

My Commission Expires:

3/27/2022





United States Department of the Interior



BUREAU OF LAND MANAGEMENT
Arizona State Office
One North Central Avenue, Suite 800
Phoenix, Arizona 85004-4427
www.blm.gov/az/

In Reply Refer To:
3800 (9200) ML
AMC437918

AUG 23 2019

CERTIFIED MAIL – RETURN RECEIPT REQUESTED 9214 8901 9403 8388 5150 51

NOTICE

STEVE KAROLYI : This Notice Affects Those Claims
PO BOX 74353 : Shown in the Block Below.
PHOENIX, AZ 85087-1006 :

AMC437926
SUPERSTITION GOLD #3

Transfer(s) Not Processed

A conveyance document to transfer ownership of the mining claim(s) listed above was received by the Bureau of Land Management (BLM) Arizona State Office. The transfer(s) of ownership cannot be processed for the following reason(s):

A notarized document cannot be acknowledged by the notary on a date before the document's execution date. The date of execution appears to begin with a two (but is illegible) please resubmit the deed with a legible and legally acceptable date of execution.

If appropriate, please submit a corrected conveyance document, required documents, or additional fees, within 30 days of your receipt of this notice. If the required information is not received within the 30-day timeframe, no further action will be taken, and the BLM will retain the non-refundable processing fees submitted.

If additional information is required, please contact Mike Lininger at 602-417-9397. Please include your AMC serial number(s) on all correspondence.

RECEIVED
BLM AZ STATE OFFICE
2019 SEP 16 A 8 22
PHOENIX, ARIZONA

Elena Fink
Deputy State Director
Lands, Minerals and Energy Division

When recorded return to:

Steve Karolyi
PO BOX 74353
Phoenix, AZ 85087

QUIT CLAIM DEED

For consideration of \$10.00 and other valuable considerations, I or we, Steve Karolyi, whose address is
PO BOX 74353 Phoenix, AZ 85087, hereby quitclaim to: John William Stevens
PO Box 174
Canby, CA 96015

all right, title or interest in the following real property situated in Pinal County, Arizona:

Claim: AMC # 437926 Superstition Gold #3, 20 Acre Lode Claim
Legal Description: Township 1 S, Range 11 E, Section 21, NW Corridor
Exempt per A.R.S. 11-1134-A6

Executed this this 12 day of June, 2019



Grantor – Steve Karolyi


RECEIVED
BLM AZ STATE OFFICE
2019 JUL - 3 P 12:01
PHOENIX, ARIZONA

STATE OF Arizona
COUNTY OF Maricopa

This instrument was acknowledged before me this 17 day of June, 2019 by:



Notary Public



My Commission Expires: 10-23-21

EG/TRF①

United States Department of the Interior
Bureau of Land Management
 DIV OF LANDS, MINRLS & ENERGY
 ONE N CENTRAL AVE
 PHOENIX, AZ 85004 -4427
 Phone: 602-417-9200

Receipt

No: 4501367

Transaction #: 4621707	
Date of Transaction: 07/05/2019	
CUSTOMER:	
STEVE F KAROLYI PO BOX 74353 PHOENIX,AZ 85087-1006 US	

LINE #	QTY	DESCRIPTION	REMARKS	UNIT PRICE	TOTAL
1	1.00	LOCATABLE MINERALS / MINING CLAIMS- NOT NEW-UNADJUD,ONE AUTH NO. ONLY / MINING CLAIM MONEY RECEIVED CASES: AMC437926/\$15.00	TRANSFER (1)	- n/a -	15.00
TOTAL:					\$15.00

PAYMENT INFORMATION			
NOTE: Items will appear on credit card statement as "Bureau of Land Mgmt CO".			
1	AMOUNT:	15.00	POSTMARKED: N/A
	TYPE:	CREDIT CARD	RECEIVED: 07/05/2019
	NAME:	KAROLYI, STEVE F PO BOX 74353 PHOENIX AZ 85087-1006 US	
	CARD NO:	XXXXXXXXXXXX5005	AUTH CODE: 103586
	NAME ON CARD:	STEVE KAROLYI	
	SIGNATURE:	BY MAIL	

REMARKS

This receipt was generated by the automated BLM Collections and Billing System and is a paper representation of a portion of the official electronic record contained therein.

437918

When recorded return to:

Steve Karolyi
PO BOX 74353
Phoenix, AZ 85087

QUIT CLAIM DEED

For consideration of \$10.00 and other valuable considerations, I or we, Steve Karolyi, whose address is PO BOX 74353 Phoenix, AZ 85087, hereby quitclaim to: Jesse & Lisa Ruddell
25208 N Roping Rd
Scottsdale, AZ 85255

all right, title or interest in the following real property situated in Pinal County, Arizona:

Claim: AMC # 437927 Superstition Gold #4, 20 Acre Lode Claim
Legal Description: Township 1 S, Range 11 E, Section 21, NW Corridor
Exempt per A.R.S. 11-1134-A6

Executed this this 20th day of February, 2019

[Signature]

Grantor - Steve Karolyi

PHOENIX, ARIZONA
2019 FEB 28 P 1:58
RECEIVED


STATE OF Arizona
COUNTY OF Maricopa

This instrument was acknowledged before me this 20th day of February, 2019 by:

[Signature]

Notary Public

My Commission Expires: 10-23-21



ERC / (1x2)
4387264

United States Department of the Interior
Bureau of Land Management
 DIV OF LANDS, MINRLS & ENERGY
 ONE N CENTRAL AVE
 PHOENIX, AZ 85004 -4427
 Phone: 602-417-9200

Receipt

No: 4387264

Transaction #: 4504884	
Date of Transaction: 03/04/2019	
CUSTOMER:	
STEVE F KAROLYI PO BOX 74353 PHOENIX, AZ 85087-1006 US	

LINE #	QTY	DESCRIPTION	REMARKS	UNIT PRICE	TOTAL
1	1.00	LOCATABLE MINERALS / MINING CLAIMS- NOT NEW-UNADJUD, ONE AUTH NO. ONLY / MINING CLAIM MONEY RECEIVED CASES: AMC437927/\$30.00	TRF (1)	- n/a -	30.00
TOTAL:					\$30.00

PAYMENT INFORMATION			
NOTE: Items will appear on credit card statement as "Bureau of Land Mgmt CO".			
1	AMOUNT:	30.00	POSTMARKED: N/A
	TYPE:	CREDIT CARD	RECEIVED: 03/04/2019
	NAME:	KAROLYI, STEVE F PO BOX 74353 PHOENIX AZ 85087-1006 US	
	CARD NO:	XXXXXXXXXXXX5005	AUTH CODE: 133934
	NAME ON CARD:	STEVE KAROLYI	
	SIGNATURE:	BY MAIL	

REMARKS

This receipt was generated by the automated BLM Collections and Billing System and is a paper representation of a portion of the official electronic record contained therein.

437918

When recorded return to:

Steve Karolyi
PO BOX 74353
Phoenix, AZ 85087

RECEIVED
BLM AZ STATE OFFICE
2019 JAN 28 P 1:37
PHOENIX, ARIZONA


QUIT CLAIM DEED

For consideration of \$10.00 and other valuable considerations, I or we, Steve Karolyi, whose address is PO BOX 74353 Phoenix, AZ 85087, hereby quitclaim to: Timothy Keister
51 Pro Chem Tech Drive
Brockway, PA 15824

all right, title or interest in the following real property situated in Pinal County, Arizona:

Claim: AMC # 437925 Superstition Gold #2, 20 Acre lode Claim
Legal Description: Township 1 S, Range 11 E, Section 21, NW Corridor
Exempt per A.R.S. 11-1134-A6

Executed this this 4th day of January, 2019



Grantor – Steve Karolyi

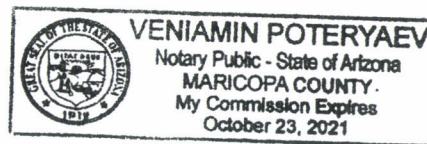
STATE OF Arizona
COUNTY OF Maricopa

This instrument was acknowledged before me this 4th day of January, 2019 by:



Notary Public

My Commission Expires: 10-23-21



NO. OF CLAIMS 1
AMOUNT \$15
RECEIPT NO. 4367475
INIT. SK
** BLM-ASO**

ENTERED
FEB 19 2019
BY: Ram

Mine Finder Gold & Ranger Gold Exploration LLC

Attention: Bureau of Land Management

Please use the American Express credit card on file.

Sincerely,



Steve Karolyi

(623) 374-5413

1/4/19

PHOENIX, ARIZONA

2019 JAN 28 P 1:37

RECEIVED
BLM AZ STATE OFFICE



MINE FINDER GOLD
Ranger Gold Exploration
P.O. Box 74353
Phoenix, AZ 85087

PHOENIX AZ 852

05 JAN 2019 PM 8 L



U.S. Department of Interior BLM
One North Central Ave, Suite
Phoenix, AZ 85004

RECEIVED
BLM STATE OFFICE
2019 JAN 28 P 1:37
PHOENIX, ARIZONA

85004-442700



**United States Department of the Interior
Bureau of Land Management
DIV OF LANDS, MINRLS & ENERGY
ONE N CENTRAL AVE
PHOENIX, AZ 85004 -4427
Phone: 602-417-9200**

Receipt

No: 4367475

Transaction #: 4484730	
Date of Transaction: 02/06/2019	
CUSTOMER:	
STEVE F KAROLYI PO BOX 74353 PHOENIX,AZ 85087-1006 US	

LINE #	QTY	DESCRIPTION	REMARKS	UNIT PRICE	TOTAL
1	1.00	LOCATABLE MINERALS / MINING CLAIMS- NOT NEW-UNADJUD,ONE AUTH NO. ONLY / MINING CLAIM MONEY RECEIVED. CASES: AMC437925/\$15.00	TRF (1)	- n/a -	15.00
TOTAL:					\$15.00

PAYMENT INFORMATION			
NOTE: Items will appear on credit card statement as "Bureau of Land Mgmt CO".			
1	AMOUNT:	15.00	POSTMARKED: N/A
	TYPE:	CREDIT CARD	RECEIVED: 01/28/2019
	NAME:	KAROLYI, STEVE F PO BOX 74353 PHOENIX AZ 85087-1006 US	
	CARD NO:	XXXXXXXXXXXX5005	AUTH CODE: 105712
	NAME ON CARD:	STEVE KAROLYI	
	SIGNATURE:	BY MAIL	

REMARKS

This receipt was generated by the automated BLM Collections and Billing System and is a paper representation of a portion of the official electronic record contained therein.

Amc 437918
445153
448935
436769
446015

When recorded return to:

Steve Karolyi
PO BOX 74353
Phoenix, AZ 85087

QUIT CLAIM DEED

For consideration of \$10.00 and other valuable considerations, I or we, Steve Karolyi, whose address is PO BOX 74353 Phoenix, AZ 85087, hereby quitclaim to: **Cullen Demko**, 6003 Louis Dr North Olmsted, OH 44070

all right, title or interest in the following real property situated in Pinal County, Arizona:

Claim: AMC # 437931 Superstition Gold #8, 20 Acre Lode Claim
Legal Description: Township 1 S, Range 11 E, Section 21, NW and NE Corridor
Exempt per A.R.S. 11-1134-A6

Executed this this 1st day of September, 2018




Grantor - Steve Karolyi

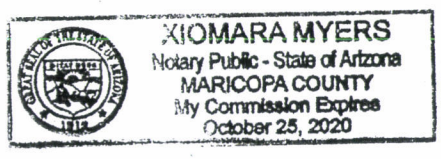
STATE OF Arizona
COUNTY OF Maricopa

RECEIVED
BLM AT STATE OFFICE
2018 SEP 10 P 1:59
PHOENIX, ARIZONA


This instrument was acknowledged before me this 1st day of September, 2018 by:



Notary Public



My Commission Expires: 10/25/2020



Process this QCD on receipt 426937.

#437918

#10

When recorded return to:

Steve Karolyi
PO BOX 74353
Phoenix, AZ 85087


QUIT CLAIM DEED

For consideration of \$10.00 and other valuable considerations, I or we, **Steve Karolyi**, whose address is PO BOX 74353 Phoenix, AZ 85087, hereby quitclaim to: **Gary Bowen**
1735 E Park Ave
Des Moines, IA 50320

all right, title or interest in the following real property situated in Maricopa County, Arizona:

AMC# **445153** Gold Gem #8, 20 Acre Placer Claim, Township 1 N, Range 8 W, Section 12, NW Corridor
AMC# **445154** Gold Gem #9, 20 Acre Placer Claim, Township 1 N, Range 8 W, Section 12, NW Corridor
AMC# **445155** Gold Gem #10, 20 Acre Placer Claim, Township 1 N, Range 8 W, Section 12, NW Corridor
Exempt per A.R.S. 11-1134-A6

Executed this this 1st day of September, 2018




Grantor - Steve Karolyi

STATE OF Arizona

COUNTY OF Maricopa

RECEIVED
BLM AZ STATE OFFICE
2018 SEP 10 P 1:59
PHOENIX, ARIZONA


This instrument was acknowledged before me this 1st day of September, 2018 by:



Notary Public

My Commission Expires:

10/25/2020



430

When recorded return to:

Steve Karolyi
PO BOX 74353
Phoenix, AZ 85087

QUIT CLAIM DEED

For consideration of \$10.00 and other valuable considerations, I or we, **Steve Karolyi**, whose address is

PO BOX 74353 Phoenix, AZ 85087, hereby quitclaim to: **Edward Bonsall**
813 E Wagoner Rd
Phoenix, AZ 85023

all right, title or interest in the following real property situated in Yavapai County, Arizona:

Claim: AMC # **448937** Bumblebee Creek #5, 20 Acre Placer Claim
Legal Description: Township 10 N, Range 2 W, Section 22, SE Corridor
Exempt per A.R.S. 11-1134-A6

Executed this this 1st day of September, 2018

[Signature]


Grantor – Steve Karolyi

STATE OF Arizona

COUNTY OF Maricopa

This instrument was acknowledged before me this 1st day of September, 2018 by:

[Signature]
Notary Public



My Commission Expires: 10/25/2020

RECEIVED
BLM AZ STATE OFFICE
2018 SEP 10 P 1:59
PHOENIX, ARIZONA

\$10

When recorded return to:

Steve Karolyi
PO BOX 74353
Phoenix, AZ 85087


QUIT CLAIM DEED

For consideration of \$10.00 and other valuable considerations, I or we, **Steve Karolyi**, whose address is PO BOX 74353 Phoenix, AZ 85087, hereby quitclaim to: **Carolyn Morris**
37283 Old US HWY 59
Howe, OK 74940

all right, title or interest in the following real property situated in La Paz County, Arizona:

Claim: AMC # **436769** Marcos Gold #11, 20 Acre Lode Claim
Legal Description: Township 5 N, Range 12 W, Section 14, NW and NE Corridor
Exempt per A.R.S. 11-1134-A6

Executed this this 1st day of September, 2018




Grantor - Steve Karolyi

STATE OF Arizona

COUNTY OF Maricopa

RECEIVED
BLM AZ STATE OFFICE
2018 SEP 10 P 1:59
PHOENIX, ARIZONA


This instrument was acknowledged before me this 1st day of September, 2018 by:



Notary Public

My Commission Expires:

10/25/2020



\$10

When recorded return to:

Steve Karolyi
PO BOX 74353
Phoenix, AZ 85087

QUIT CLAIM DEED

For consideration of \$10.00 and other valuable considerations, I or we, **Steve Karolyi**, whose address is

PO BOX 74353 Phoenix, AZ 85087, hereby quitclaim to: **Anthony and Angel Wilk**
19370 E Todd Evans Rd
Black Canyon City, AZ 85324

all right, title or interest in the following real property situated in Yavapai County, Arizona:

Claim: AMC # **446035** Mystic Gold #10, 20 Acre Placer Claim
Legal Description: Township 10 N, Range 2 E, Section 5, SE Corridor
Exempt per A.R.S. 11-1134-A6

Executed this this 1st day of September, 2018




Grantor - Steve Karolyi

STATE OF Arizona

COUNTY OF Maricopa

RECEIVED
BLM AZ STATE OFFICE
2018 SEP 10 P 1:59
PHOENIX, ARIZONA


This instrument was acknowledged before me this 1st day of September, 2018 by:



Notary Public

My Commission Expires:

10/25/2020



\$10

United States Department of the Interior
Bureau of Land Management
 DIV OF LANDS, MINRLS & ENERGY
 ONE N CENTRAL AVE
 PHOENIX, AZ 85004 -4427
 Phone: 602-417-9200

Receipt

No: 4261418

Transaction #: 4377050	
Date of Transaction: 09/12/2018	
CUSTOMER:	
STEVE F KAROLYI PO BOX 74353 PHOENIX, AZ 85087-1006 US	

LINE #	QTY	DESCRIPTION	REMARKS	UNIT PRICE	TOTAL
1	1.00	LOCATABLE MINERALS / MINING CLAIMS- NOT NEW-UNADJUD, ONE AUTH NO. ONLY / MINING CLAIM MONEY RECEIVED CASES: AMC437931/\$70.00	TRF/7	- n/a -	70.00
TOTAL:					\$70.00

PAYMENT INFORMATION				
NOTE: Items will appear on credit card statement as "Bureau of Land Mgmt CO".				
1	AMOUNT:	70.00	POSTMARKED:	N/A
	TYPE:	CREDIT CARD	RECEIVED:	09/12/2018
	NAME:	KAROLYI, STEVE F PO BOX 74353 PHOENIX AZ 85087-1006 US		
	CARD NO:	XXXXXXXXXXXX5005	AUTH CODE:	160814
	NAME ON CARD:	STEVE KAROLYI		
	SIGNATURE:			

REMARKS

This receipt was generated by the automated BLM Collections and Billing System and is a paper representation of a portion of the official electronic record contained therein.

**United States Department of the Interior
Bureau of Land Management**

DIV OF LANDS, MINRLS & ENERGY
ONE N CENTRAL AVE
PHOENIX, AZ 85004 -4427
Phone: 602-417-9200

Receipt

No: 4269371

Transaction #: 4385106	
Date of Transaction: 09/25/2018	
CUSTOMER:	
STEVE F KAROLYI PO BOX 74353 PHOENIX, AZ 85087-1006 US	

LINE #	QTY	DESCRIPTION	REMARKS	UNIT PRICE	TOTAL
1	1.00	LOCATABLE MINERALS / MINING CLAIMS- NOT NEW-UNADJUD, ONE AUTH NO. ONLY / MINING CLAIM MONEY RECEIVED CASES: AMC436769/\$10.00	TRF/1	- n/a -	10.00
TOTAL:					\$10.00

PAYMENT INFORMATION					
NOTE: Items will appear on credit card statement as "Bureau of Land Mgmt CO".					
1	AMOUNT:	10.00	POSTMARKED:	N/A	
	TYPE:	CREDIT CARD	RECEIVED:	09/25/2018	
	NAME:	KAROLYI, STEVE F PO BOX 74353 PHOENIX AZ 85087-1006 US			
	CARD NO:	XXXXXXXXXXXX5005	AUTH CODE:	132730	
	NAME ON CARD:	STEVE KAROLYI			
	SIGNATURE:				

REMARKS
PER BS

This receipt was generated by the automated BLM Collections and Billing System and is a paper representation of a portion of the official electronic record contained therein.

** Process AMC 437931 on this receipt.*



Ranger Gold Exploration
 P.O. Box 74353
 Phoenix, AZ 85087



85004

U.S. POSTAGE PAID
 FCM LETTER
 BLACK CANYON CITY, AZ
 85324
 SEP 07, 18
 AMOUNT

\$0.71

R2304W119365-02

U.S. Department of Interior - BLM
 One North Central Ave Suite 850
 Phoenix, AZ 85004

RECEIVED
 BLM
 AZ STATE OFFICE
 2018 SEP 10 P 1:59
 PHOENIX, ARIZONA

AMC 437918

When recorded return to:

Steve Karolyi
PO BOX 74353
Phoenix, AZ 85087

QUIT CLAIM DEED

For consideration of \$10.00 and other valuable considerations, I or we, Steve Karolyi, whose address is PO BOX 74353 Phoenix, AZ 85087, hereby quitclaim to: Sam Fry
D071 County Rd 17
New Bavaria, OH 43548

all right, title or interest in the following real property situated in Pinal County, Arizona:

Claim: AMC # 437930 Superstition Gold #7, 20 Acre Lode Claim
Legal Description: Township 1 S, Range 11 E, Section 21, NE and NW Corridor
Exempt per A.R.S. 11-1134-A6


Executed this this 10th day of August, 2018



Grantor - Steve Karolyi

RECEIVED
BLM AZ STATE OFFICE
2018 AUG 14 P 12:00
PHOENIX, ARIZONA

STATE OF Arizona
COUNTY OF Maricopa

This instrument was acknowledged before me this 10th day of August, 2018 by:


Notary Public



20/10
4236165

My Commission Expires: 11/5/2020

ENTERED
AUG 27 2018
BY: EDS

Mine Finder Gold & Ranger Gold Exploration LLC

Attention: Bureau of Land Management

Please use the American Express credit card on file.

Sincerely,



Steve Karolyi

(623) 374-5413

8/10/18

RECEIVED
BLM AZ STATE OFFICE
2018 AUG 14 P 12:00
PHOENIX, ARIZONA



MINE FINDER GOLD

Ranger Gold Exploration

P.O. Box 74353

Phoenix, AZ 85087

PHOENIX AZ 852

11 AUG 2018 PM 3 L



RECEIVED
BLM AZ STATE OFFICE

2018 AUG 14 P 12:00

PHOENIX, ARIZONA

U.S. Department of Interior BLM
One North Central Ave suite 800
Phoenix, AZ 85004

85004-442700



**United States Department of the Interior
Bureau of Land Management**
DIV OF LANDS, MINRLS & ENERGY
ONE N CENTRAL AVE
PHOENIX, AZ 85004 -4427
Phone: 602-417-9200

Receipt

No: 4236165

Transaction #: 4351532	
Date of Transaction: 08/15/2018	
CUSTOMER:	
STEVE F KAROLYI PO BOX 74353 PHOENIX,AZ 85087-1006 US	

LINE #	QTY	DESCRIPTION	REMARKS	UNIT PRICE	TOTAL
1	1.00	LOCATABLE MINERALS / MINING CLAIMS- NOT NEW-UNADJUD, ONE AUTH NO. ONLY / MINING CLAIM MONEY RECEIVED CASES: AMC437930/\$10.00	TRF (1)	- n/a -	10.00
TOTAL:					\$10.00

PAYMENT INFORMATION			
NOTE: Items will appear on credit card statement as "Bureau of Land Mgmt CO".			
1	AMOUNT:	10.00	POSTMARKED: N/A
	TYPE:	CREDIT CARD	RECEIVED: 08/15/2018
	NAME:	KAROLYI, STEVE F PO BOX 74353 PHOENIX AZ 85087-1006 US	
	CARD NO:	XXXXXXXXXXXX5005	AUTH CODE: 182243
	NAME ON CARD:	STEVE KAROLYI	
	SIGNATURE:		

REMARKS

This receipt was generated by the automated BLM Collections and Billing System and is a paper representation of a portion of the official electronic record contained therein.

AMC 437096
437918
439800
442201

When recorded return to:

Steve Karolyi
PO BOX 74353
Phoenix, AZ 85087

QUIT CLAIM DEED

For consideration of \$10.00 and other valuable considerations, I or we, Steve Karolyi, whose address is PO BOX 74353 Phoenix, AZ 85087, hereby quitclaim to: Cameron Benson
11432 N 32nd Place
Phoenix, AZ 85028

all right, title or interest in the following real property situated in Yavapai County, Arizona:

Claim: AMC # 442207 Gold Peak #3, 20 Acre Placer Claim
Legal Description: Township 10 N, Range 2 E, Section 20, NE Corridor
Exempt per A.R.S. 11-1134-A6

Executed this this 30th day of September, 2017




Grantor - Steve Karolyi


STATE OF Arizona
COUNTY OF Maricopa


RECEIVED
DLM AZ STATE OFFICE
2017 OCT 11 A 7:43
PHOENIX, ARIZONA

This instrument was acknowledged before me this 30th day of September, 2017 by:



Notary Public
My Commission Expires: 7/18/2021

 **PHIL SCROGGINS**
Notary Public - State of Arizona
MARICOPA COUNTY
My Commission Expires
July 18, 2021

INTEREST
OCT 23 2017
BY: 


#10

When recorded return to:

Steve Karolyi
PO BOX 74353
Phoenix, AZ 85087

QUIT CLAIM DEED

For consideration of \$10.00 and other valuable considerations, I or we, Steve Karolyi, whose address is PO BOX 74353 Phoenix, AZ 85087, hereby quitclaim to: John McGuffin
115 NW Harlem Rd #173
Kansas City, MO 64116

all right, title or interest in the following real property situated in Yavapai County, Arizona:

Claim: AMC # 439801 Bumblebee Creek #2, 20 Acre Placer Claim
Legal Description: Township 10 N, Range 2 E, Section 22, NE Corridor
Exempt per A.R.S. 11-1134-A6

Executed this this 14th day of September, 2017



Grantor - Steve Karolyi


STATE OF Arizona
COUNTY OF Maricopa

PHOENIX, ARIZONA

2017 OCT 11 A 7:42

RECEIVED
PLM AZ STATE OFFICE

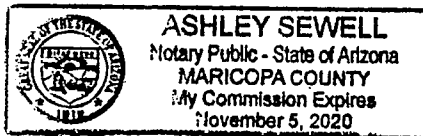
This instrument was acknowledged before me this 14th day of September, 2017 by:

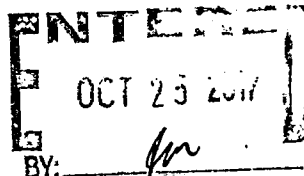


Notary Public

My Commission Expires:

11/5/2020


ASHLEY SEWELL
Notary Public - State of Arizona
MARICOPA COUNTY
My Commission Expires
November 5, 2020


OCT 25 2017
BY: for



When recorded return to:

Steve Karolyi
PO BOX 74353
Phoenix, AZ 85087

QUIT CLAIM DEED

For consideration of \$10.00 and other valuable considerations, I or we, Steve Karolyi, whose address is PO BOX 74353 Phoenix, AZ 85087, hereby quitclaim to: Marilyn K Durand
1008 E 10th Ave
Mesa, AZ 85204

all right, title or interest in the following real property situated in Pinal County, Arizona:

Claim: AMC # 437924 Superstition Gold #1, 20 Acre Lode Claim
Legal Description: Township 1 S, Range 11 E, Section 21, NW Corridor
Exempt per A.R.S. 11-1134-A6

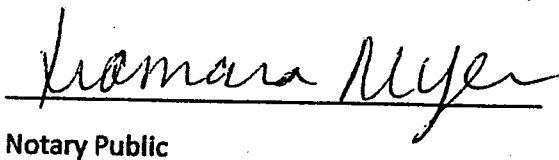
Executed this this 3rd day of October, 2017



Grantor - Steve Karolyi

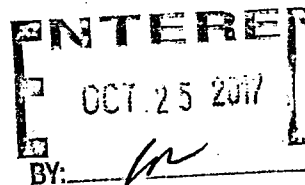
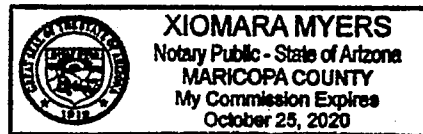
STATE OF Arizona
COUNTY OF Maricopa

This instrument was acknowledged before me this 3rd day of October, 2017 by:



Notary Public

My Commission Expires: 10/25/2020



RECEIVED
PLM AZ STATE OFFICE
2017 OCT 11 A 7:42
PHOENIX, ARIZONA



When recorded return to:

Steve Karolyi
PO BOX 74353
Phoenix, AZ 85087

QUIT CLAIM DEED

For consideration of \$10.00 and other valuable considerations, I or we, Steve Karolyi, whose address is

PO BOX 74353 Phoenix, AZ 85087, hereby quitclaim to: Ken Langley
5978 W Pasadena Ave
Glendale, AZ 85301

all right, title or interest in the following real property situated in Yavapai County, Arizona:

Claim: AMC # 437103 Pegasus #7, 20 Acre Placer Claim
Legal Description: Township 10 N, Range 2 E, Section 5, SW Corridor

Claim: AMC # 437105 Treasure Gold #2, 20 Acre Lode Claim
Legal Description: Township 10 N, Range 2 E, Section 8, SW and NW Corridor

Exempt per A.R.S. 11-1134-A6

Executed this this 3rd day of October, 2017




Grantor - Steve Karolyi

STATE OF Arizona
COUNTY OF Maricopa


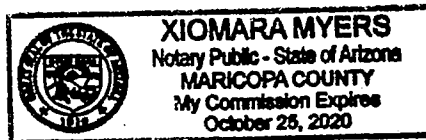
RECEIVED
RHM AZ STATE OFFICE
2017 OCT 11 A 7:42
PHOENIX, ARIZONA

This instrument was acknowledged before me this 3rd day of October, 2017 by:



Notary Public

My Commission Expires: 10/25/2020



**United States Department of the Interior
Bureau of Land Management
DIV OF LANDS, MINRLS & ENERGY
ONE N CENTRAL AVE
PHOENIX, AZ 85004 -4427
Phone: 602-417-9200**

Receipt

No: 3995554

Transaction #: 4105899	
Date of Transaction: 10/13/2017	
CUSTOMER:	
STEVE F KAROLYI PO BOX 74353 PHOENIX,AZ 85087-1006 US	

LINE #	QTY	DESCRIPTION	REMARKS	UNIT PRICE	TOTAL
1	1.00	LOCATABLE MINERALS / MINING CLAIMS- NOT NEW-UNADJUD,ONE AUTH NO. ONLY / MINING CLAIM MONEY RECEIVED CASES: AMC442207/\$40.00	TRF/4	- n/a -	40.00
TOTAL:					\$40.00

PAYMENT INFORMATION					
NOTE: Items will appear on credit card statement as "Bureau of Land Mgmt CO".					
1	AMOUNT:	40.00	POSTMARKED:	N/A	
	TYPE:	CREDIT CARD	RECEIVED:	10/13/2017	
	NAME:	KAROLYI, STEVE F PO BOX 74353 PHOENIX AZ 85087-1006 US			
	CARD NO:	XXXXXXXXXXXX5005	AUTH CODE:	171837	
	NAME ON CARD:	STEVE KAROLYI			
	EXPIRES:	01/2020			
	SIGNATURE:				

REMARKS

This receipt was generated by the automated BLM Collections and Billing System and is a paper representation of a portion of the official electronic record contained therein.

United States Department of the Interior
Bureau of Land Management
 DIV OF LANDS, MINRLS & ENERGY
 ONE N CENTRAL AVE
 PHOENIX, AZ 85004 -4427
 Phone: 602-417-9200

Receipt

No: 4067915

Transaction #: 4179674	
Date of Transaction: 01/17/2018	
CUSTOMER:	
STEVE F KAROLYI PO BOX 74353 PHOENIX, AZ 85087-1006 US	

LINE #	QTY	DESCRIPTION	REMARKS	UNIT PRICE	TOTAL
1	1.00	LOCATABLE MINERALS / MINING CLAIMS- NOT NEW-UNADJUD, ONE AUTH NO. ONLY / MINING CLAIM MONEY RECEIVED CASES: AMC437105/\$10.00	TRF (1)	- n/a -	10.00
TOTAL:					\$10.00

PAYMENT INFORMATION			
NOTE: Items will appear on credit card statement as "Bureau of Land Mgmt CO".			
1	AMOUNT:	10.00	POSTMARKED: N/A
	TYPE:	CREDIT CARD	RECEIVED: 01/17/2018
	NAME:	KAROLYI, STEVE F PO BOX 74353 PHOENIX AZ 85087-1006 US	
	CARD NO:	XXXXXXXXXXXX5005	AUTH CODE: 137722
	NAME ON CARD:	STEVE KAROLYI	
	EXPIRES:	01/2020	
	SIGNATURE:		

REMARKS

This receipt was generated by the automated BLM Collections and Billing System and is a paper representation of a portion of the official electronic record contained therein.

AMC437918

438337

435956

When recorded return to:

Steve Karolyi
PO BOX 74353
Phoenix, AZ 85087

QUIT CLAIM DEED

For consideration of \$10.00 and other valuable considerations, I or we, Steve Karolyi, whose address is PO BOX 74353 Phoenix, AZ 85087, hereby quitclaim to: William Wright
3315 E Russell Rd #292
Las Vegas, NV 89102

all right, title or interest in the following real property situated in Maricopa County, Arizona:

AMC #437920 Midway Gold #2, 20 Acre Lode Claim, Township 5 N, Range 7 W, Section 18, SW Corridor
AMC #437921 Midway Gold #3, 20 Acre Lode Claim, Township 5 N, Range 7 W, Section 18, SW Corridor
AMC #437922 Midway Gold #4, 20 Acre Lode Claim, Township 5 N, Range 7 W, Section 18, SW Corridor

Exempt per A.R.S. 11-1134-A6

Executed this this 13 day of December, 2017



Grantor - Steve Karolyi


STATE OF Arizona
COUNTY OF Maricopa

RECEIVED
PLM AND REGISTERED
2017 DEC 27 A 8:58
PHOENIX, ARIZONA


This instrument was acknowledged before me this 13 day of December, 2017 by:



Notary Public



My Commission Expires:

ENTERED
JAN 08 2018
BY: 

23/1/3

When recorded return to:

Steve Karolyi
PO BOX 74353
Phoenix, AZ 85087


QUIT CLAIM DEED

For consideration of \$10.00 and other valuable considerations, I or we, Steve Karolyi, whose address is
PO BOX 74353 Phoenix, AZ 85087, hereby quitclaim to: Doug Minnich
7590 Versailles Rd
Covington, OH 45318

all right, title or interest in the following real property situated in Yavapai County, Arizona:

Claim: AMC #438337 Bumblebee Gold #1, 20 Acre Lode Claim
Legal Description: Township 10 N, Range 2 E, Section 17, SE Corridor
Exempt per A.R.S. 11-1134-A6

Executed this this 18 day of December, 2017




Grantor - Steve Karolyi

RECEIVED
BLM AND STATE OFFICE
2017 DEC 27 A 8:58
PHOENIX, ARIZONA

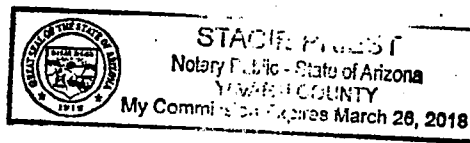
STATE OF Arizona
COUNTY OF ~~Maricopa~~
Yavapai

This instrument was acknowledged before me this 18 day of December, 2017 by:



Notary Public

My Commission Expires: 3/26/18





When recorded return to:

Steve Karolyi
PO BOX 74353
Phoenix, AZ 85087

QUIT CLAIM DEED

For consideration of \$10.00 and other valuable considerations, I or we, Steve Karolyi, whose address is
PO BOX 74353 Phoenix, AZ 85087, hereby quitclaim to: Gene Sperry Jr.
30 Ethell Parkway
Normal, IL 61764

all right, title or interest in the following real property situated in Maricopa County, Arizona:

Claim: AMC435961, Gold Pan #1, 20 Acre Placer Claim
Legal Description: Township 4N, Range 6W, Section 18, SW Corridor
Exempt per A.R.S. 11-1134-A6


Executed this this 10th day of December, 2017



Grantor – Steve Karolyi


STATE OF Arizona
COUNTY OF Maricopa

This instrument was acknowledged before me this 10th day of December, 2017 by:



Notary Public


My Commission Expires: 9/16/2020



PHOENIX, ARIZONA

2017 DEC 27 A 8:58

RECEIVED
PLM AZ STATE OFFICE



**United States Department of the Interior
Bureau of Land Management
DIV OF LANDS, MINRLS & ENERGY
ONE N CENTRAL AVE
PHOENIX, AZ 85004 -4427
Phone: 602-417-9200**

Receipt

No: 4055795

Transaction #: 4167309	
Date of Transaction: 01/02/2018	
CUSTOMER:	
STEVE F KAROLYI PO BOX 74353 PHOENIX, AZ 85087-1006 US	

LINE #	QTY	DESCRIPTION	REMARKS	UNIT PRICE	TOTAL
1	1.00	LOCATABLE MINERALS / MINING CLAIMS- NOT NEW-UNADJUD, ONE AUTH NO. ONLY / MINING CLAIM MONEY RECEIVED CASES: AMC438337/\$50.00	TRF (5)	- n/a -	50.00
TOTAL:					\$50.00

PAYMENT INFORMATION			
NOTE: Items will appear on credit card statement as "Bureau of Land Mgmt CO".			
1	AMOUNT:	50.00	POSTMARKED: N/A
	TYPE:	CREDIT CARD	RECEIVED: 12/27/2017
	NAME:	KAROLYI, STEVE F PO BOX 74353 PHOENIX AZ 85087-1006 US	
	CARD NO:	XXXXXXXXXXXX5005	AUTH CODE: 133325
	NAME ON CARD:	STEVE KAROLYI	
	EXPIRES:	01/2020	
	SIGNATURE:		

REMARKS


This receipt was generated by the automated BLM Collections and Billing System and is a paper representation of a portion of the official electronic record contained therein.

Mine Finder Gold & Ranger Gold Exploration LLC

Attention: Bureau of Land Management

Please use the American Express credit card on file.

Sincerely,



Steve Karolyi

(623) 374-5413

12/21/17

PHOENIX, ARIZONA

2017 DEC 21 A 8:58

RECEIVED
BLM ARIZONA STATE OFFICE

Mine Finder Gold & Ranger Gold Exploration LLC

AMC 437918
AMC 437090

Attention: Bureau of Land Management

Please use the American Express credit card on file.

Sincerely,



Steve Karolyi

(623) 374-5413

RECEIVED
BLM AZ STAFF OFFICE
2011 MAR 21 P 2:12
PHOENIX, ARIZONA

A.C 437918

When recorded return to:

Steve Karolyi
PO BOX 74353
Phoenix, AZ 85087

QUIT CLAIM DEED

For consideration of \$10.00 and other valuable considerations, I or we, Steve Karolyi, whose address is
PO Box 74353 Phoenix, AZ 85087, hereby quitclaim to: Catlin O'Rourke & David Hoar
1927 Moraga Ct.
Las Cruces, NM 88007

all right, title or interest in the following real property situated in Maricopa County, Arizona:

Claim: AMC # 437919 Midway Gold #1, 20 Acre Lode Claim
Legal Description: Township 5N, Range 8W, Section 13, SE Corridor
Exempt per A.R.S. 11-1134-A6

Executed this this 16 day of March, 2017



Grantor - Steve Karolyi

STATE OF Arizona
COUNTY OF Maricopa


RECEIVED
BLM AZ STATE OFFICE
2017 MAR 21 P 2:12
PHOENIX, ARIZONA

This instrument was acknowledged before me this 16 day of March 2017 by:



Notary Public

My Commission Expires: Dec 31, 2018



ENTERED INTO COMPUTER mg 3/28/17

(2)

When recorded return to:

Steve Karolyi
PO BOX 74353
Phoenix, AZ 85087

QUIT CLAIM DEED

For consideration of \$10.00 and other valuable considerations, I or we, Steve Karolyi, whose address is

PO Box 74353 Phoenix, AZ 85087, hereby quitclaim to: Cole Ando
1275 Lane 10
Powell, WY 82435

all right, title or interest in the following real property situated in Yavapai County, Arizona:

Claim: AMC # 437100 Marigold #7, 20 Acre Placer Claim
Legal Description: Township 10N, Range 2E, Section 6, SE Corridor
Exempt per A.R.S. 11-1134-A6

Executed this this 16 day of March, 2017




Grantor - Steve Karolyi

RECEIVED
BLM AZ STATE OFFICE
2017 MAR 21 P 2:12
PHOENIX, ARIZONA


STATE OF Arizona
COUNTY OF Maricopa

This instrument was acknowledged before me this 16 day of March, 2017 by:



Notary Public

My Commission Expires: Dec 31, 2018



ENTERED INTO COMPUTER neg. 3/28/17

①

AMC437096

When recorded return to:

Steve Karolyi
PO BOX 74353
Phoenix, AZ 85087

QUIT CLAIM DEED

For consideration of \$10.00 and other valuable considerations, I or we, Steve Karolyi, whose address is

PO Box 74353 Phoenix, AZ 85087, hereby quitclaim to: Cole Ando
1275 Lane 10
Powell, WY 82435

all right, title or interest in the following real property situated in Yavapai County, Arizona:

Claim: AMC # 437098 Marigold #5, 20 Acre Placer Claim
Legal Description: Township 10N, Range 2E, Section 6, SE Corridor
Exempt per A.R.S. 11-1134-A6

Executed this this 16 day of March, 2017




Grantor - Steve Karolyi

STATE OF Arizona
COUNTY OF Maricopa


RECEIVED
ALYSON STAVELAND
2017 MAR 21 P 2:12
PHOENIX, ARIZONA

This instrument was acknowledged before me this 16 day of March, 2017 by:



Notary Public

My Commission Expires: Dec 31, 2018



ENTERED INTO COMPUTER

3/28/17


①



MINE FINDER GOLD
Ranger Gold Exploration
P.O. Box 74353
Phoenix, AZ 85087

PHOENIX AZ 852


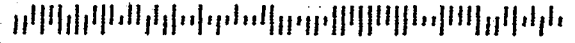
20 MAR 2017 PM 5.1



RECEIVED
BLM AZ STATE OFFICE
2017 MAR 21 P 2:07
PHOENIX, ARIZONA

Bureau of Land Management
One North Central AVE Ste 800
Phoenix, AZ 85004

85004-442700



United States Department of the Interior
Bureau of Land Management
 DIV OF LANDS, MINRLS & ENERGY
 ONE N CENTRAL AVE
 PHOENIX, AZ 85004 -4427
 Phone: 602-417-9200

Receipt

No: 3791353

Transaction #: 3898699	
Date of Transaction: 03/22/2017	
CUSTOMER:	
STEVE F KAROLYI PO BOX 74353 PHOENIX, AZ 85087-1006 US	

LINE #	QTY	DESCRIPTION	REMARKS	UNIT PRICE	TOTAL
1	1.00	LOCATABLE MINERALS / MINING CLAIMS- NOT NEW-UNADJUD, ONE AUTH NO. ONLY / MINING CLAIM MONEY RECEIVED CASES: AMC437919/\$40.00	QCD - 4	- n/a -	40.00
TOTAL:					\$40.00

PAYMENT INFORMATION			
NOTE: Items will appear on credit card statement as "Bureau of Land Mgmt CO".			
1	AMOUNT:	40.00	POSTMARKED: N/A
	TYPE:	CREDIT CARD	RECEIVED: 03/21/2017
	NAME:	KAROLYI, STEVE F PO BOX 74353 PHOENIX AZ 85087-1006 US	
	CARD NO:	XXXXXXXXXXXX5005	AUTH CODE: 117760
	NAME ON CARD:	STEVE KAROLYI	
	EXPIRES:	01/2020	
	SIGNATURE:		

REMARKS

This receipt was generated by the automated BLM Collections and Billing System and is a paper representation of a portion of the official electronic record contained therein.

430617
435956
437918
439388
439800
440264

When recorded return to:

Steve Karolyi
PO BOX 74353
Phoenix, AZ 85087

QUIT CLAIM DEED

For consideration of \$10.00 and other valuable considerations, I or we, Steve Karolyi, whose address is PO Box 74353 Phoenix, AZ 85087, hereby quitclaim to: Alan Hughes
560 Alder St.
Mount Angel, OR 97362

all right, title or interest in the following real property situated in La Paz County, Arizona:

Claims: AMC # 430619 Amber Sage #3, 20 Acre Lode Claim
AMC # 430620 Amber Sage #4, 20 Acre Lode Claim
Legal Description: Township 4N, Range 13W, Section 21, SE Corridor
Exempt per A.R.S. 11-1134-A6

RECEIVED
BLM AZ STATE OFFICE
2016 DEC 14 P 2:38
PHOENIX, ARIZONA

Executed this this 13 day of Dec, 2016




Grantor – Steve Karolyi

STATE OF Arizona


COUNTY OF Maricopa

This instrument was acknowledged before me this 13 day of Dec, 2016 by:



Notary Public

My Commission Expires: Dec 31, 2018



When recorded return to:

Steve Karolyi
PO BOX 74353
Phoenix, AZ 85087

QUIT CLAIM DEED


For consideration of \$10.00 and other valuable considerations, I or we, Steve Karolyi, whose address is

PO Box 74353 Phoenix, AZ 85087, hereby quitclaim to: Alan Hughes
560 Alder St.
Mount Angel, OR 97362

all right, title or interest in the following real property situated in Yavapai County, Arizona:

Claim: AMC # 435960 Gold Bend #5, 20 Acre Lode Claim
Legal Description: Township 10N, Range 4E, Section 32, NE & SE Corridor
Exempt per A.R.S. 11-1134-A6

Executed this this 10th day of December, 2016




Grantor - Steve Karolyi

RECEIVED
PLM AZ STATE OFFICE
2016 DEC 14 P 2:37
PHOENIX, ARIZONA


STATE OF Arizona
COUNTY OF Maricopa

This instrument was acknowledged before me this 10th day of December, 2016 by:



Notary Public

My Commission Expires:
5/8/2017



When recorded return to:

Steve Karolyi
PO BOX 74353
Phoenix, AZ 85087

QUIT CLAIM DEED

For consideration of \$10.00 and other valuable considerations, I or we, Steve Karolyi, whose address is PO Box 74353 Phoenix, AZ 85087, hereby quitclaim to: Alan Hughes
560 Alder St.
Mount Angel, OR 97362

all right, title or interest in the following real property situated in Pinal County, Arizona:

Claim: AMC # 437932 Superstition Gold #9, 20 Acre Lode Claim
Legal Description: Township 1S, Range 11E, Section 21, SW & SE Corridor
Exempt per A.R.S. 11-1134-A6

Executed this this 10th day of December, 2016



Grantor - Steve Karolyi

STATE OF Arizona
COUNTY OF Maricopa


This instrument was acknowledged before me this 10th day of December, 2016 by:



Notary Public

My Commission Expires:

5/8/2017



When recorded return to:

Steve Karolyi
PO BOX 74353
Phoenix, AZ 85087

QUIT CLAIM DEED


For consideration of \$10.00 and other valuable considerations, I or we, Steve Karolyi, whose address is

PO Box 74353 Phoenix, AZ 85087, hereby quitclaim to: Cameron Benson
11432 N 32nd Place
Phoenix, AZ 85028

all right, title or interest in the following real property situated in Maricopa County, Arizona:

Claims: AMC # 439393 Vulture South #2, 20 Acre Placer Claim
Legal Description: Township 5N, Range 6W, Section 23, SW Corridor
Exempt per A.R.S. 11-1134-A6

Executed this this 10th day of December, 2016



Grantor – Steve Karolyi

RECEIVED
PLM AZ STATE OFFICE
2016 DEC 14 P 2:38
PHOENIX, ARIZONA

STATE OF Arizona

COUNTY OF Maricopa


This instrument was acknowledged before me this 10th day of December, 2016 by:



Notary Public

My Commission Expires:

5/8/2017



When recorded return to:

Steve Karolyi
PO BOX 74353
Phoenix, AZ 85087

QUIT CLAIM DEED

For consideration of \$10.00 and other valuable considerations, I or we, Steve Karolyi, whose address is PO Box 74353 Phoenix, AZ 85087, hereby quitclaim to: Allen Springer & Nancy Krug-Springer
9842 N 17th Drive
Phoenix, AZ 85021

all right, title or interest in the following real properties situated in Yavapai County, Arizona:

Claims: AMC #439803 Bumblebee Creek #4 and AMC #439804 Bumblebee Creek #5, 20 Acre Placer Claims

Legal Description: Township 10N, Range 2E, Section 22, NE & SE Corridor
Exempt per A.R.S. 11-1134-A6

Executed this this 29 day of NOV, 2016




Grantor - Steve Karolyi

RECEIVED
BLM AZ STATE OFFICE
2016 DEC 14 P 2:31
PHOENIX, ARIZONA

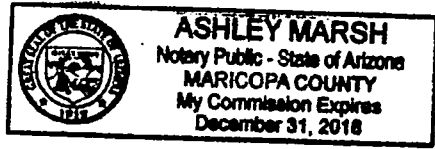
STATE OF Arizona

COUNTY OF Maricopa

This instrument was acknowledged before me this 29 day of NOV, 2016 by:



Notary Public
My Commission Expires: Dec 31, 2018



When recorded return to:

Steve Karolyi
PO BOX 74353
Phoenix, AZ 85087

QUIT CLAIM DEED

For consideration of \$10.00 and other valuable considerations, I or we, Steve Karolyi, whose address is
PO Box 74353 Phoenix, AZ 85087, hereby quitclaim to: Kim Wright
P.O. Box 515
Cottonwood, AZ 86326

all right, title or interest in the following real property situated in Yavapai County, Arizona:

Claim: AMC # 440264 Bumblebee Gold #3, 20 Acre Lode Claim
AMC # 440265 Bumblebee Gold #6, 20 Acre Lode Claim
Legal Description: Township 10N, Range 2E, Section 17, SE & NE Corridor
Exempt per A.R.S. 11-1134-A6

Executed this this 6 day of Dec, 2016


RECEIVED
CLM AZ STATE OFFICE
2016 DEC 14 P 2:37
PHOENIX, ARIZONA



Grantor - Steve Karolyi

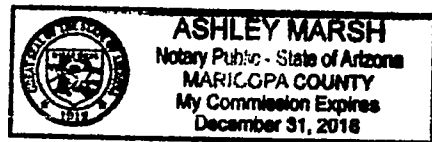
STATE OF Arizona
COUNTY OF Maricopa

This instrument was acknowledged before me this 6 day of Dec, 2016 by:



Notary Public

My Commission Expires: Dec 31, 2018




Mine Finder Gold & Ranger Gold Exploration LLC

Attention: Bureau of Land Management

Please use the American Express credit card on file.

Sincerely,



Steve Karolyi

(623) 374-5413

12-13-16

RECEIVED
BLM AZ STATE OFFICE
2016 DEC 14 P 2:31
PHOENIX, ARIZONA

Mine Finder-Gold
Ranger Gold Exploration
P.O. Box 74353
Phoenix, AZ 85087

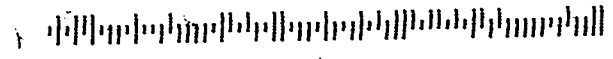
1965 Ford F-100
1953 Chevrolet
PHOENIX AZ 85004
13 DEC 2016 PM 2:37

RECEIVED
BLM AZ STATE OFFICE
2016 DEC 14 P 2:37
PHOENIX, ARIZONA

Bureau of Land Management
One North Central Ave. Suite 800
Phoenix, Az 85004-4427



85004-442700



United States Department of the Interior
Bureau of Land Management
 DIV OF LANDS, MINRLS & ENERGY
 ONE N CENTRAL AVE
 PHOENIX, AZ 85004 -4427
 Phone: 602-417-9200

Receipt

No: 3723494

Transaction #: 3828663	
Date of Transaction: 12/15/2016	
CUSTOMER:	
STEVE F KAROLYI PO BOX 74353 PHOENIX, AZ 85087-1006 US	

LINE #	QTY	DESCRIPTION	REMARKS	UNIT PRICE	TOTAL
1	1.00	LOCATABLE MINERALS / MINING CLAIMS- NOT NEW-UNADJUD, ONE AUTH NO. ONLY / MINING CLAIM MONEY RECEIVED CASES: AMC439803/\$110.00	QCD - 11	- n/a -	110.00
TOTAL:					\$110.00

PAYMENT INFORMATION			
NOTE: Items will appear on credit card statement as "Bureau of Land Mgmt CO".			
1	AMOUNT:	110.00	POSTMARKED: N/A
	TYPE:	CREDIT CARD	RECEIVED: 12/15/2016
	NAME:	KAROLYI, STEVE F PO BOX 74353 PHOENIX AZ 85087-1006 US	
	CARD NO:	XXXXXXXXXXXX5005	AUTH CODE: 188373
	NAME ON CARD:	STEVE KAROLYI	
	EXPIRES:	01/2020	
	SIGNATURE:		

REMARKS

This receipt was generated by the automated BLM Collections and Billing System and is a paper representation of a portion of the official electronic record contained therein.

ENTERED
 DEC 21 2016
 BY: *[Signature]*


Mine Finder Gold & Ranger Gold Exploration LLC

435574
437918
439800

Attention: Bureau of Land Management.

Please use the American Express credit card on file.

Sincerely,



Steve Karolyi

(623) 374-5413

2016 OCT 19 PM 3:31
FEDERAL BUREAU OF INVESTIGATION

When recorded return to:

Steve Karolyi
PO BOX 74353
Phoenix, AZ 85087

QUIT CLAIM DEED

For consideration of \$10.00 and other valuable considerations, I or we, Steve Karolyi, whose address is PO Box 74353 Phoenix, AZ 85087, hereby quitclaim to: Bryan & Harry Garver
P.O. Box 532
Somerset, CO 81434

all right, title or interest in the following real property situated in Pinal County, Arizona:

Claim: AMC # 437929 Superstition Gold #6, 20 Acre Lode Claim
Legal Description: Township 1S, Range 11E, Section 21, NE & NW Corridor
Exempt per A.R.S. 11-1134-A6

Executed this this 6 day of October, 2016

[Signature]

Grantor - Steve Karolyi

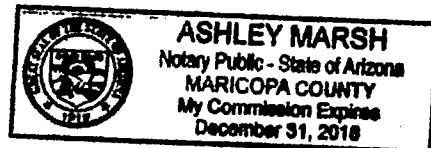
STATE OF Arizona
COUNTY OF Maricopa

This instrument was acknowledged before me this 6 day of October, 2016 by:

[Signature]

Notary Public

My Commission Expires: Dec 31, 2018



2016 OCT 19 PM 3:31
MARICOPA COUNTY
RECORDED

When recorded return to:

Steve Karolyi
PO BOX 74353
Phoenix, AZ 85087

QUIT CLAIM DEED

For consideration of \$10.00 and other valuable considerations, I or we, Steve Karolyi, whose address is

PO Box 74353 Phoenix, AZ 85087, hereby quitclaim to: Kenneth Quackenbush
P.O. Box 160
South Fallsburg, NY 12779

all right, title or interest in the following real property situated in Pinal County, Arizona:

Claim: AMC # 439809 Peacock #3, 20 Acre Lode Claim
AMC # 435583 Peacock #4, 20 Acre Lode Claim
AMC # 435584 Peacock #5, 20 Acre Lode Claim

Legal Description: Township 1S, Range 11E, Section 8/9, NE,NW,SE Corridor
Exempt per A.R.S. 11-1134-A6


Executed this this 6 day of October, 2016



Grantor - Steve Karolyi

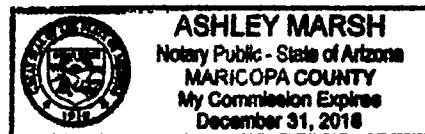
STATE OF Arizona
COUNTY OF Maricopa

This instrument was acknowledged before me this 6 day of October, 2016 by:



Notary Public

My Commission Expires: Dec 31, 2018



RECORDED
2016 OCT 19 PM 3:31
MARICOPA COUNTY

United States Department of the Interior
Bureau of Land Management
 DIV OF LANDS, MINRLS & ENERGY
 ONE N CENTRAL AVE
 PHOENIX, AZ 85004 -4427
 Phone: 602-417-9200

Receipt

No: 3683044

Transaction #: 3787489	
Date of Transaction: 10/21/2016	
CUSTOMER:	
STEVE F KAROLYI PO BOX 74353 PHOENIX, AZ 85087-1006 US	

LINE #	QTY	DESCRIPTION	REMARKS	UNIT PRICE	TOTAL
1	1.00	LOCATABLE MINERALS / MINING CLAIMS- NOT NEW-UNADJUD, ONE AUTH NO. ONLY / MINING CLAIM MONEY RECEIVED CASES: AMC437929/\$50.00	QCD - 5	- n/a -	50.00
TOTAL:					\$50.00

PAYMENT INFORMATION			
NOTE: Items will appear on credit card statement as "Bureau of Land Mgmt CO".			
1	AMOUNT:	50.00	POSTMARKED: N/A
	TYPE:	CREDIT CARD	RECEIVED: 10/20/2016
	NAME:	KAROLYI, STEVE F PO BOX 74353 PHOENIX AZ 85087-1006 US	
	CARD NO:	XXXXXXXXXXXX5005	AUTH CODE: 120121
	NAME ON CARD:	STEVE KAROLYI	
	EXPIRES:	01/2020	
	SIGNATURE:		

REMARKS

This receipt was generated by the automated BLM Collections and Billing System and is a paper representation of a portion of the official electronic record contained therein.

ENTERED
 OCT 24 2016
 BY: *JA*

Mine Finder Gold
Ranger Gold Exple
P.O. Box 74353
Phoenix, AZ 85088



RECEIVED
BLM AZ STATE OFFICE
2016 OCT 19 PM 3:31

PHOENIX, ARIZONA

2016 OCT 19 PM 3:31

RECEIVED
BLM AZ STATE OFFICE


PHOENIX, ARIZONA

RECEIVED
BLM AZ STATE OFFICE

2016 OCT 19 PM 11:11
Bureau of Land Management
PHOENIX, ARIZONA
One North Central Ave. Ste 800
Phoenix, AZ 85004

PHOENIX AZ 852

17 OCT 2016 PM 11:11



85004-442700



NOTICE!!

These documents have been scanned!

Do not place un-scanned documents beneath this notice!

Do not remove this notice from this file!

GPO Jacket No. 560-102
Print Order 61540
Rise Business Services, LLC
Job=AZ15 5/2/2019




Box Number= AZ15017



Claim Begin-End: AMC437918-AMC437932

4 Annual Filings



AZ15017-2

AMC437915-AMC438337

8/14/19

RE - AMC 437926

To Whom it may concern:

I went to the BLM office here in Modoc County, CA but they couldn't answer questions, so they gave me your number. I've been waiting for a return call but haven't received a call back (using 602-417-9211).

My printer wasn't working properly and the attached is all it could get. If it's not adequate, please advise.

Sincerely,

John W Stevens

John W. Stevens
PO Box 174
Candy, CA 96015
530-233-5778 or
530-233-1247

RECEIVED
BLM AZ STATE OFFICE
2019 AUG 19 P 3:26
PHOENIX, ARIZONA

NO. OF CLAIMS
AMOUNT 155
RECEIPT NO. 4538586
INIT. JS
** BLM-ASO**

ENTERED
AUG 22 2019
BY: [Signature]

MAINTENANCE FEE PAYMENT

Claimant Name: John W. Stevens Address: PO Box 174
City: Canby State: CA Zip: 96015 Telephone: (530) 233-1247 E-
mail address: PO Box 174 Canby CA 96015 Signature: John Stevens
Check here if this is a change of address.

LINE NO. Superstition Gold #3

AMC NUMBER CLAIM/SITE NAME 437926

COUNTY RECORDER DATA (If available)

TWP RNG SEC

1.

TWP = 1 S

RNG = 11 E

SEC = 21

RECEIVED
BLM AZ STATE OFFICE
2019 AUG 19 P 3:26
PHOENIX, ARIZONA

List additional claims on Form MCF114.

Bureau of Land Management Arizona State Office www.blm.gov/az/ * \$155 per lode mining claim, mill site, or tunnel site; and \$155 for each 20 acres or portion thereof for each placer mining claim.

www.blm.gov/az/ This form is available from the Arizona Geological Survey and may be reproduced.

No. of Claims*: 1 x \$155 = \$155.00 Check No: 672 Init. [Signature]
Receipt No.: _____ For BLM Use Only

Form: MCF112 Revised July 2

**United States Department of the Interior
Bureau of Land Management
DIV OF LANDS, MINRLS & ENERGY
ONE N CENTRAL AVE
PHOENIX, AZ 85004 -4427
Phone: 602-417-9200**

Receipt

No: 4538586

Transaction #: 4659524	
Date of Transaction: 08/21/2019	
CUSTOMER:	
JOHN STEVENS PO BOX 174 CANBY,CA 96015-0174 US	

LINE #	QTY	DESCRIPTION	REMARKS	UNIT PRICE	TOTAL
1	1.00	LOCATABLE MINERALS / MINING CLAIMS-NOT NEW-UNADJUD,ONE AUTH NO. ONLY / MINING CLAIM MONEY RECEIVED CASES: AMC437926/\$155.00	MAINT FEE TOWARD 2020 ASSESS. YR.	- n/a -	155.00
TOTAL:					\$155.00

PAYMENT INFORMATION			
1	AMOUNT:	155.00	POSTMARKED: N/A
	TYPE:	CHECK	RECEIVED: 08/19/2019
	CHECK NO:	672	
	NAME:	STEVENS, JOHN PO BOX 174 CANBY CA 96015-0174 US	

REMARKS

This receipt was generated by the automated BLM Collections and Billing System and is a paper representation of a portion of the official electronic record contained therein.

8/27/19

RE - John W. Stevens
AMC - 437926

Enclosed please find a check
for the additional \$10.

Sincerely,

John W. Stevens

John W. Stevens

enclosure -
check #673

PO Box 174
Canby, CA 96015
(530) 233-5778

RECEIVED
BLM AZ STATE OFFICE
2019 AUG 29 P 3:07
PHOENIX, ARIZONA

AMC 437926



#4549691

United States Department of the Interior
Bureau of Land Management
 DIV OF LANDS, MINRLS & ENERGY
 ONE N CENTRAL AVE
 PHOENIX, AZ 85004 -4427
 Phone: 602-417-9200

Receipt	
No:	4549691

Transaction #: 4670722	
Date of Transaction: 08/31/2019	
CUSTOMER:	
JOHN STEVENS PO BOX 174 CANBY, CA 96015-0174 US	

LINE #	QTY	DESCRIPTION	REMARKS	UNIT PRICE	TOTAL
1	1.00	LOCATABLE MINERALS / MINING CLAIMS-NOT NEW-UNADJUD, ONE AUTH NO. ONLY / MINING CLAIM MONEY RECEIVED CASES: AMC437926/\$10.00	ADDITIONAL FEES	- n/a -	10.00
TOTAL:					\$10.00

PAYMENT INFORMATION			
1	AMOUNT:	10.00	POSTMARKED: N/A
	TYPE:	CHECK	RECEIVED: 08/29/2019
	CHECK NO:	673	
	NAME:	STEVENS, JOHN PO BOX 174 CANBY CA 96015-0174 US	

REMARKS

This receipt was generated by the automated BLM Collections and Billing System and is a paper representation of a portion of the official electronic record contained therein.

UNITED STATES
DEPARTMENT OF THE INTERIOR
BUREAU OF LAND MANAGEMENT
MAINTENANCE FEE WAIVER CERTIFICATION

[Handwritten Signature]

437918
435956
FORM APPROVED
OMB NO. 1004-0114
Expires: January 31, 2020
430619

SEE INSTRUCTIONS ON PAGE 2

- This small miner waiver is filed for the assessment year beginning on September 1, 2018 and ending on September 1, 2019.
- The undersigned and all related parties owned ten or fewer mining claims, mill, or tunnel sites located and maintained on Federal lands in the United States of America on September 1, 2018.
- The undersigned have performed the assessment work required by law for each mining claim listed prior to filing this waiver and understand that by filing this form, the undersigned must file an affidavit of assessment work with the Bureau of Land Management (BLM) by the December 30th following the filing of this waiver.
- The undersigned understand that if the assessment work obligation has not yet come due under 30 U.S.C. 28 (for those claims in their first assessment year only), a notice of intent to hold reciting this condition must be recorded by the December 30th following the filing of this waiver.
- The undersigned understand that mill and tunnel sites may also be listed on this waiver and be waived from payment of the maintenance fee, and that a notice of intent to hold for these sites is required to be filed with the BLM by the December 30th following the filing of this waiver.
- The undersigned understand and acknowledge that pursuant to 43 U.S.C. 1212 and 18 U.S.C. 1001, the filing or recording of a false, fictitious, or fraudulent document with the BLM may result in a fine of up to \$250,000, a prison term not to exceed five years, or both.
- The mining claims, mill or tunnel sites for which this waiver from payment of the maintenance fees is requested are:

CLAIM OR SITE NAME	BLM RECORDATION SERIAL NUMBER
1. <u>Superstition Gold #9</u>	<u>AMC # 437932</u>
2. <u>Gold Bend #5</u>	<u>AMC # 435960</u>
3. <u>Amber Sage #3</u>	<u>AMC # 430619</u>
4. <u>Amber Sage #4</u>	<u>AMC # 430620</u>
5.	
6.	
7.	
8.	
9.	
10.	

RECEIVED
BLM AZ STATE OFFICE
2018 SEP -5 P 12:20
PHOENIX, ARIZONA

The owner(s) (claimants) of the above mining claims and sites are:

Alan Hughes
(Owner's Name - Please Print)
560 Alder St.
(Owner's Mailing Address)

Alan Hughes
(Owner's Signature)
Mt. Angel OR 97362
(City) (State) (Zip Code)

(Owner's Name - Please Print)

(Owner's Mailing Address)

(Owner's Signature)

(City) (State) (Zip Code)

(Owner's Name - Please Print)

(Owner's Mailing Address)

(Owner's Signature)

(City) (State) (Zip Code)

(Owner's Name - Please Print)

(Owner's Mailing Address)

(Owner's Signature)

(City) (State) (Zip Code)

(Continued on page 2)

#4258404

UNITED STATES
DEPARTMENT OF THE INTERIOR
BUREAU OF LAND MANAGEMENT

FORM APPROVED
OMB NO.: 1004-0114
Expires: January 31, 2020

AFFIDAVIT OF ANNUAL ASSESSMENT WORK

WHEN RECORDED, MAIL DOCUMENT TO:

NAME: Alan Hughes
ADDRESS: 560 Alder St.
CITY, STATE, ZIP: Mt. Angel OR 97362

FOR COUNTY RECORDER'S USE

No. of Claims 1
x \$10/claim
Total due BLM \$ 10.00

TO ALL WHOM IT MAY CONCERN:

1. The undersigned certifies that at least \$100 per claim was expended for development, labor and improvements, or equivalent value added, as the annual assessment work for the assessment year ending September 1, 2018 for the following contiguous unpatented mining claim(s), located in the County of _____, in the State of ARIZONA.

BLM Serial No.	Name of Claim	Tp Rg Sec Mer				County Recordation Book and Page No.	Co. Recording Date
		Example: 13N 5E 14 MDM					
<u>AMC 435960</u>	<u>Gold Bend #5</u>	<u>10N</u>	<u>4E</u>	<u>32</u>	<u>—</u>	<u>—</u>	<u>—</u>

4258404

(Continued on page 2)

RECEIVED
BLM AT STATE OFFICE
2018 SEP - 5 P 12: 26
PHOENIX, ARIZONA

2. Type of labor and improvements (specify what was done and give the total value for that labor and improvement to show at least \$100 for each claim). If a geological, geochemical, or geophysical survey was performed, as per 30 U.S.C. 28-1, reference the title of the report of survey, give cost and date of the survey and report, and indicate it was filed with the County Recorder:

Description of Work Performed	Value of Work Performed	Date Work Was Performed
Maintained Camp site	75.00	8-25-18
Maintenance on Roadway	75.00	8-26-18
Maintained Trail	50.00	8-25-18

3. Name and mailing address of each person who performed the labor and improvements:

Name (please print)

Alan Hughes

Current Mailing Address (please print)

560 Alder St. Mt. Angel OR 97136

4. Name and mailing address of each person who holds and claims the subject mining claim(s) for the valuable minerals contained therein. Be sure to indicate if there is a change of address:

Name (please print)

Alan Hughes

Current Mailing Address (please print)

560 Alder St Mt. Angel OR 97136

RECEIVED
 CLM AZ STATE OFFICE
 PHOENIX, ARIZONA
 2018 SEP -5 P 12:26

5. The undersigned testifies that on the date of 8 - 25 - 2018, all monuments required by law were erected upon the subject claim(s), and all notices required by law were posted on the subject claim(s) or copies thereof were in place, and at said date, each corner monument bore or contained

markings sufficient to appropriately designate the corner of the claim to which it pertains and the name of the claim(s).

I hereby certify under penalty of perjury under the laws of the State of Arizona that the foregoing statements are true and correct:

Alan J. Ryan
(Signature of person responsible for above statement)

Date: 8-30-18

Title 18 U.S.C. 1001 and 43 U.S.C. 1212 make it a crime for any person knowingly and willfully to make to any department or agency of the United States any false, fictitious or fraudulent statements or representations as to any matter within its jurisdiction.

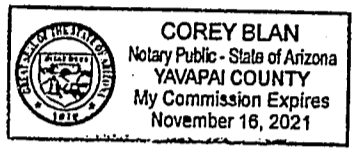
Notary Block

SUBSCRIBED AND SWORN TO before me, this 30th day of August 20 18

By: C. Blam
(Signature of Affiant)

Title: Notary

My Commission Expires: 11-16-2021



INSTRUCTIONS

1. This is an optional form that may be used to satisfy the requirements for the Bureau of Land Management (BLM) under the provisions of 43 U.S.C. §1744 and 30 U.S.C. §28-28d and the regulations thereunder (43 CFR part 3835). Since local and State laws may vary, you should contact your local and State agencies where the claims are located to ensure all applicable laws and requirements are satisfied.
2. The claimant(s) must fill in the date in paragraph 1 for the applicable assessment year and the county and state where the claims are located.
3. All claim names, BLM serial numbers, legal descriptions, and original county recording information must be listed for the claims pertaining to this assessment notice.
4. The claimant(s) must complete paragraph 2 listing all labor or improvements which was performed on or did benefit the subject mining claims. The value and date of the labor or improvements must also be listed. The total amount of labor or improvements can be listed, but the total expenditure must equal at least \$100 for each claim.
5. The names and current mailing addresses of the person(s) performing the labor shall be listed in paragraph 3.
6. The name and current mailing address of each owner (claimant) of the claims shall be listed in paragraph 4. The mailing address shall be the owner's address and not the address of an agent or anyone representing the claimant. Be sure to note if there has been a change of address.
7. Paragraph 5 shall be completed to show the date it was verified that all monuments required by law were properly erected, all notices were posted, and that corners were appropriately designated for all claims listed.
8. An exact legible reproduction or duplicate (other than microfilm or other electronic media) of this affidavit or another type of affidavit of assessment work that you file or will file in the county where each claim is located, must be filed with the BLM on or before December 30 of the calendar year in which the assessment year ends. For mill or tunnel sites, a separate notice of intent to hold must be filed with the BLM on or before December 30. Requirements for filing a notice of intent to hold can be found at 43 CFR 3835.33.
9. A processing fee of \$10 for each claim listed must be remitted to the BLM along with this or any other affidavit of assessment work.

RECEIVED
BLM ASST. DIR.
MID SEP - 5 P 2:25
TUCSON, ARIZONA



When Recorded, MAIL TO:

2018-0045200
08/30/2018 04:21 PM ADL Page: 1 of 4
Leslie M. Hoffman
OFFICIAL RECORDS OF YAVAPAI COUNTY \$15.00
ALAN HUGHES

See Page two.



Affidavit of Annual Work Assessment

RECEIVED
BLM AZ STATE OFFICE
2018 SEP - 5 P 12: 26
PHOENIX, ARIZONA




Alan Hughes
560 Alder St
Mt. Angel

RECEIVED
BLM AZ STATE OFFICE
9/26/18
2018 SEP -5 P 12:25


PHOENIX, ARIZONA

PLACE STICKER AT TOP OF ENVELOPE TO THE RIGHT
OF THE RETURN ADDRESS, FOLD AT DOTTED LINE
CERTIFIED MAIL



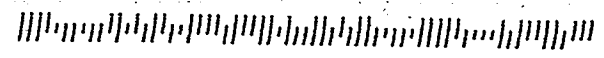
7018 1130 0001 6224 8369

U.S. POSTAGE PAID
FORM LETTER
PRESCOTT, AZ
86301
AUG 30, 18
AMOUNT
\$3.66
R2305K136976-36



BLM
1 North Central Ave Suite 800
Phoenix AZ 85004

85004-442700



United States Department of the Interior
Bureau of Land Management
 DIV OF LANDS, MINRLS & ENERGY
 ONE N CENTRAL AVE
 PHOENIX, AZ 85004 -4427
 Phone: 602-417-9200

Receipt

No: 4258404

Transaction #: 4373984	
Date of Transaction: 09/07/2018	
CUSTOMER:	
ALAN HUGHES 560 ADLER ST MT ANGEL, OR 97362 US	

LINE #	QTY	DESCRIPTION	REMARKS	UNIT PRICE	TOTAL
1	1.00	LOCATABLE MINERALS / MINING CLAIMS- NOT NEW-UNADJUD, ONE AUTH NO. ONLY / MINING CLAIM MONEY RECEIVED CASES: AMC437932/\$10.00	POL 2018/1 WAV	- n/a -	10.00
TOTAL:					\$10.00

PAYMENT INFORMATION					
1	AMOUNT:	10.00	POSTMARKED:	N/A	
	TYPE:	CHECK	RECEIVED:	09/05/2018	
	CHECK NO:	1150			
	NAME:	HUGHES, ALAN 2024 S 6TH ST W MISSOULA MT 59801 US			

REMARKS

This receipt was generated by the automated BLM Collections and Billing System and is a paper representation of a portion of the official electronic record contained therein.



2018-05295

430617

Page 1 of 4

SHELLY D BAKER, RECORDER

OFFICIAL RECORDS OF LA PAZ COUNTY, AZ

09-27-2018 04:16 PM Recording Fee \$15.00

437918

When Recorded Mail To:

Name ALAN Hughes

Mail Address 560 Alder St.

City Mt Angel STORZip 97362

Affidavit of Annual Assessment Work

Document Title

RECEIVED
CLM AZ STATE OFFICE
2018 OCT 15 P 2:56
PHOENIX, ARIZONA

ENTERED
NOV 20 2018
BY: RAM

UNITED STATES
DEPARTMENT OF THE INTERIOR
BUREAU OF LAND MANAGEMENT

FORM APPROVED
OMB NO.: 1004-0114
Expires: January 31, 2020

AMC 430617

AFFIDAVIT OF ANNUAL ASSESSMENT WORK

WHEN RECORDED, MAIL DOCUMENT TO:

NAME: Alan Hughes

ADDRESS: 560 Alder St

CITY, STATE, ZIP: Mt. Angel OR 97362

FOR COUNTY RECORDER'S USE

No. of Claims 2
x \$10/claim
Total due BLM \$ 20.00

TO ALL WHOM IT MAY CONCERN:

1. The undersigned certifies that at least \$100 per claim was expended for development, labor and improvements, or equivalent value added, as the annual assessment work for the assessment year ending September 1, 2018 for the following contiguous unpatented mining claim(s), located in the County of LA PAZ in the State of ARIZONA.

BLM Serial No.	Name of Claim	Tp	Rg	Sec	Mer	County Recordation Book and Page No.	Co. Recording Date
		Example: 13N 5E 14 MDM					
430619	Amber Sage #3	4N	13W	21	-	-	-
430620	Amber Sage #4	4N	13W	21	-	-	-

RECEIVED
BLM STATE OFFICE
2018 OCT 15 P 2:56
PHOENIX, ARIZONA

2. Type of labor and improvements (specify what was done and give the total value for that labor and improvement to show at least \$100 for each claim). If a geological, geochemical, or geophysical survey was performed, as per 30 U.S.C. 28-1, reference the title of the report of survey, give cost and date of the survey and report, and indicate it was filed with the County Recorder:

Description of Work Performed	Value of Work Performed	Date Work Was Performed
Road Access Maintenance	150.00	8-20-18
Campsite & Trail Maintenance	100.00	8-21-18
Trash removal	25.00	8-21-18

3. Name and mailing address of each person who performed the labor and improvements:

Name (please print)

ALAN HUGHES

Current Mailing Address (please print)

560 Alder St. Mt. Angel OR 97362

4. Name and mailing address of each person who holds and claims the subject mining claim(s) for the valuable minerals contained therein. Be sure to indicate if there is a change of address:

Name (please print)

ALAN HUGHES

Current Mailing Address (please print)

560 Alder St Mt. Angel OR 97362

RECEIVED
 BLM 12 STATE OFFICE
 2018 OCT 15 P 2:56
 PHOENIX, ARIZONA

5. The undersigned testifies that on the date of 8-20-18, 2018, all monuments required by law were erected upon the subject claim(s), and all notices required by law were posted on the subject claim(s) or copies thereof were in place, and at said date, each corner monument bore or contained



markings sufficient to approp ly designate the corner of the claim to which it pertains and the name of the claim(s).

I hereby certify under penalty of perjury under the laws of the State of Arizona that the foregoing statements are true and correct:

Alan High
(Signature of person responsible for above statement)

Date: 8-31-18

Title 18 U.S.C. 1001 and 43 U.S.C. 1212 make it a crime for any person knowingly and willfully to make to any department or agency of the United States any false, fictitious or fraudulent statements or representations as to any matter within its jurisdiction.

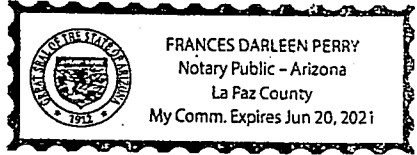
Notary Block

SUBSCRIBED AND SWORN TO before me, this 31st day of August 20 18

By: Frances Darleen Perry
(Signature of Affiant)

Title: Notary

My Commission Expires: June 20, 2021



INSTRUCTIONS

1. This is an optional form that may be used to satisfy the requirements for the Bureau of Land Management (BLM) under the provisions of 43 U.S.C. §1744 and 30 U.S.C. §28-28d and the regulations thereunder (43 CFR part 3835). Since local and State laws may vary, you should contact your local and State agencies where the claims are located to ensure all applicable laws and requirements are satisfied.
2. The claimant(s) must fill in the date in paragraph 1 for the applicable assessment year and the county and state where the claims are located.
3. All claim names, BLM serial numbers, legal descriptions, and original county recording information must be listed for the claims pertaining to this assessment notice.
4. The claimant(s) must complete paragraph 2 listing all labor or improvements which was performed on or did benefit the subject mining claims. The value and date of the labor or improvements must also be listed. The total amount of labor or improvements can be listed, but the total expenditure must equal at least \$100 for each claim.
5. The names and current mailing addresses of the person(s) performing the labor shall be listed in paragraph 3.
6. The name and current mailing address of each owner (claimant) of the claims shall be listed in paragraph 4. The mailing address shall be the owner's address and not the address of an agent or anyone representing the claimant. Be sure to note if there has been a change of address.
7. Paragraph 5 shall be completed to show the date it was verified that all monuments required by law were properly erected, all notices were posted, and that corners were appropriately designated for all claims listed.
8. An exact legible reproduction or duplicate (other than microfilm or other electronic media) of this affidavit or another type of affidavit of assessment work that you file or will file in the county where each claim is located, must be filed with the BLM on or before December 30 of the calendar year in which the assessment year ends. For mill or tunnel sites, a separate notice of intent to hold must be filed with the BLM on or before December 30. Requirements for filing a notice of intent to hold can be found at 43 CFR 3835.33.
9. A processing fee of \$10 for each claim listed must be remitted to the BLM along with this or any other affidavit of assessment work.

PHOENIX, ARIZONA
2018 OCT 5 10 25 AM
RECEIVED
BLM REGISTRAR OFFICE



When recorded mail to:

Alan Hughes
560 Alder St
Mt. Angel, OR 97362

DATE/TIME: 09/06/2018 1025
FEE: \$15.00
PAGES: 4
FEE NUMBER: 2018-067581




(The above space reserved for recording information)

AFFIDAVIT OF ANNUAL ASSESSMENT WORK

DOCUMENT TITLE

RECEIVED
BLM AZ STATE OFFICE
2018 OCT 15 P 2: 56
PHOENIX, ARIZONA

DO NOT DISCARD THIS PAGE. THIS COVER PAGE IS RECORDED AS PART OF YOUR DOCUMENT. THE CERTIFICATE OF RECORDATION WITH THE FEE NUMBER IN THE UPPER RIGHT CORNER IS THE PERMANENT REFERENCE NUMBER OF THIS DOCUMENT IN THE PINAL COUNTY RECORDER'S OFFICE.



AFFIDAVIT OF ANNUAL ASSESSMENT WORK

Amc 437918

WHEN RECORDED, MAIL DOCUMENT TO:

NAME: Alan Hughes

ADDRESS: 560 Alder St.

CITY, STATE, ZIP: Mt. Angel OR 97362

FOR COUNTY RECORDER'S USE

No. of Claims 1

x \$10/claim

Total due BLM \$ 10.00

TO ALL WHOM IT MAY CONCERN:

- The undersigned certifies that at least \$100 per claim was expended for development, labor and improvements, or equivalent value added, as the annual assessment work for the assessment year ending September 1, 2018 for the following contiguous unpatented mining claim(s), located in the County of _____, in the State of ARIZONA.

BLM Serial No.	Name of Claim	Tp	Rg	Sec	Mer	County Recordation Book and Page No.	Co. Recording Date
Amc 437932	Superstition Gold #9	15	11E	21	/		

RECEIVED
BLM AZ STATE OFFICE
2018 OCT 15 PM 2:56
PHOENIX ARIZONA

~~#437918~~

#4307360

(Continued on page 2)



2. Type of labor and improvements (specify what was done and give the total value for that labor and improvement to show at least \$100 for each claim). If a geological, geochemical, or geophysical survey was performed, as per 30 U.S.C. 28-1, reference the title of the report of survey, give cost and date of the survey and report, and indicate it was filed with the County Recorder:

Description of Work Performed	Value of Work Performed	Date Work Was Performed
Maintenance of roadway		8-23-18
Maintenance on Trail		8-23-18
Maintenance on Campsite		8-24-18

3. Name and mailing address of each person who performed the labor and improvements:

Name (please print)

Alan Hughes

Current Mailing Address (please print)

560 Alder St. Mt. Angel OR 97362

4. Name and mailing address of each person who holds and claims the subject mining claim(s) for the valuable minerals contained therein. Be sure to indicate if there is a change of address:

Name (please print)

Alan Hughes

Current Mailing Address (please print)

560 Alder St. Mt. Angel OR 97362

RECEIVED
 BLM 17 STATE OFFICE
 2018 OCT 15 P 2:56
 PHOENIX, ARIZONA

5. The undersigned testifies that on the date of 8-23- 2018, all monuments required by law were erected upon the subject claim(s), and all notices required by law were posted on the subject claim(s) or copies thereof were in place, and at said date, each corner monument bore or contained

markings sufficient to approp. ly designate the corner of the claim to which it pertains and the name of the claim(s).

I hereby certify under penalty of perjury under the laws of the State of Arizona that the foregoing statements are true and correct:

Alan [Signature]
(Signature of person responsible for above statement)

Date: 8-30-18

Title 18 U.S.C. 1001 and 43 U.S.C. 1212 make it a crime for any person knowingly and willfully to make to any department or agency of the United States any false, fictitious or fraudulent statements or representations as to any matter within its jurisdiction.

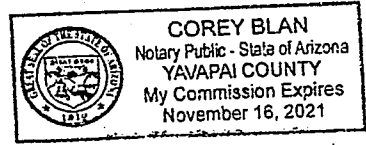
Notary Block

SUBSCRIBED AND SWORN TO before me, this 30th day of August 2018

By: C. Blau
(Signature of Affiant)

Title: Notary

My Commission Expires: 11-16-2021



INSTRUCTIONS

1. This is an optional form that may be used to satisfy the requirements for the Bureau of Land Management (BLM) under the provisions of 43 U.S.C. §1744 and 30 U.S.C. §28-28d and the regulations thereunder (43 CFR part 3835). Since local and State laws may vary, you should contact your local and State agencies where the claims are located to ensure all applicable laws and requirements are satisfied.
2. The claimant(s) must fill in the date in paragraph 1 for the applicable assessment year and the county and state where the claims are located.
3. All claim names, BLM serial numbers, legal descriptions, and original county recording information must be listed for the claims pertaining to this assessment notice.
4. The claimant(s) must complete paragraph 2 listing all labor or improvements which was performed on or did benefit the subject mining claims. The value and date of the labor or improvements must also be listed. The total amount of labor or improvements can be listed, but the total expenditure must equal at least \$100 for each claim.
5. The names and current mailing addresses of the person(s) performing the labor shall be listed in paragraph 3.
6. The name and current mailing address of each owner (claimant) of the claims shall be listed in paragraph 4. The mailing address shall be the owner's address and not the address of an agent or anyone representing the claimant. Be sure to note if there has been a change of address.
7. Paragraph 5 shall be completed to show the date it was verified that all monuments required by law were properly erected, all notices were posted, and that corners were appropriately designated for all claims listed.
8. An exact legible reproduction or duplicate (other than microfilm or other electronic media) of this affidavit or another type of affidavit of assessment work that you file or will file in the county where each claim is located, must be filed with the BLM on or before December 30 of the calendar year in which the assessment year ends. For mill or tunnel sites, a separate notice of intent to hold must be filed with the BLM on or before December 30. Requirements for filing a notice of intent to hold can be found at 43 CFR 3835.33.
9. A processing fee of \$10 for each claim listed must be remitted to the BLM along with this or any other affidavit of assessment work.

RECEIVED
BUREAU OF LAND MANAGEMENT
PHOENIX, ARIZONA
OCT 15 2 56 PM '18

Alan Hughes
560 Alder St
Mt. Angel, OR

RECEIVED
BLM AZ STATE OFFICE

2018 OCT 15 P 2:56

PHOENIX, ARIZONA

CERTIFIED MAIL®



7015 3010 0002 0474 3849

BLM

1 North Central Av. Suite 800
Phoenix, AZ 85004



1021



85004

U.S. POSTAGE PAID
FOR LETTER
MOUNTAIN ANGEL, OR
97262
OCT 12, 18
AMOUNT

R2305E124542-12

\$4.16

8500484427 0041



Alan Hughes
560 Alder St
Mt. Angel, OR

CERTIFIED MAIL®



7015 3010 0002 0474 3849

RECEIVED
BLM AZ STATE OFFICE
2018 OCT 15 P 5:56
PHOENIX, ARIZONA

BLM
1 North Central Av. Suite 800
Phoenix, AZ 85004



1021



85004

U.S. POSTAGE PAID
FCM LETTER
MOUNT ANGEL, OR
97362
OCT 12, '18
AMOUNT
\$4.16
R2305E124542-12

8500484427 0041



Alan Hughes
560 Alder St
Mt. Angel, OR

RECEIVED
BLM AZ STATE OFFICE
2018 OCT 15 P 5:56
PHOENIX, ARIZONA

CERTIFIED MAIL



7015 3010 0002 0474 3849

BLM
1 North Central Av. Suite 800
Phoenix, AZ 85004



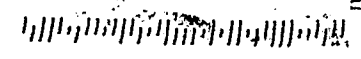
1021



85004

U.S. POSTAGE PAID
FCM LETTER
MOUNT ANGEL, OR
97382
OCT 12, 18
AMOUNT
\$4.16
R2305E124542-12

8500434427 0041



Alan Hughes
560 Alder St.
Mt. Angel OR
97362

CERTIFIED MAIL



7016 3560 0001 1239 4422



1020



85004

U.S. POSTAGE PAID
FCM LETTER
LOVELOCK, NV
89419
NOV 07, 18
AMOUNT


\$3.95

R2304W120033-05

RECEIVED
BLM AZ STATE OFFICE
PHOENIX, ARIZONA
NOV 14 P 2:33

BLM
1 N. Central Ave.
Phoenix, AZ 85004-4427

8500484427



United States Department of the Interior
Bureau of Land Management
 DIV OF LANDS, MINRLS & ENERGY
 ONE N CENTRAL AVE
 PHOENIX, AZ 85004 -4427
 Phone: 602-417-9200

Receipt

No: 4284998

Transaction #: 4400995	
Date of Transaction: 10/16/2018	
CUSTOMER:	
ALAN HUGHES 560 ADLER ST MT ANGEL, OR 97362 US	

LINE #	QTY	DESCRIPTION	REMARKS	UNIT PRICE	TOTAL
1	1.00	LOCATABLE MINERALS / MINING CLAIMS- NOT NEW-UNADJUD, ONE AUTH NO. ONLY / MINING CLAIM MONEY RECEIVED CASES: AMC437932/\$30.00	POL 2018/3	- n/a -	30.00
TOTAL:					\$30.00

PAYMENT INFORMATION			
1	AMOUNT:	20.00	POSTMARKED: N/A
	TYPE:	CHECK	RECEIVED: 10/15/2018
	CHECK NO:	24127311712	
	NAME:	HUGHES, ALAN 560 ADLER ST MT ANGEL OR 97362 US	
2	AMOUNT:	10.00	POSTMARKED: N/A
	TYPE:	CHECK	RECEIVED: 10/15/2018
	CHECK NO:	24127311723	
	NAME:	HUGHES, ALAN 560 ADLER ST MT ANGEL OR 97362 US	

REMARKS
FEE INCREASE FLYER WAS SENT BACK TO CUST

This receipt was generated by the automated BLM Collections and Billing System and is a paper representation of a portion of the official electronic record contained therein.

Add to receipt # 4284998

fee increase for Affidavit on:

Amber Sage RECEIVED
AZ STATE DEPT 10130619

Amber Sage NOV 14 P 2 33
AMC 730620

Superstition PHOENIX, ARIZONA
AMC 437932

United States Department of the Interior

Bureau of Land Management

DIV OF LANDS, MINRLS & ENERGY

ONE N CENTRAL AVE

PHOENIX, AZ 85004 -4427

Phone: 602-417-9200

Receipt

No:

4307360

Transaction #: 4423671	
Date of Transaction: 11/15/2018	
CUSTOMER:	
ALAN HUGHES 560 ADLER ST MT ANGEL, OR 97362 US	

LINE #	QTY	DESCRIPTION	REMARKS	UNIT PRICE	TOTAL
1	1.00	LOCATABLE MINERALS / MINING CLAIMS-NOT NEW-UNADJUD, ONE AUTH NO. ONLY / MINING CLAIM MONEY RECEIVED CASES: AMC430619/\$15.00	ADDITIONAL FEE INCREASE	- n/a -	15.00
TOTAL:					\$15.00

PAYMENT INFORMATION					
1	AMOUNT:	15.00	POSTMARKED:	N/A	
	TYPE:	CHECK	RECEIVED:	11/14/2018	
	CHECK NO:	25322009771			
	NAME:	HUGHES, ALAN 560 ADLER ST MT ANGEL OR 97362 US			

REMARKS

This receipt was generated by the automated BLM Collections and Billing System and is a paper representation of a portion of the official electronic record contained therein.

DEPARTMENT OF THE INTERIOR
BUREAU OF LAND MANAGEMENT
MINING CLAIMS

Run Date/Time: 9/26/2018

MC Maintenance Fees Paid Through the BLM Pay Portal
(by Date Paid)

Page 2 Of 3

CBS Receipt: 4244213

Printed For Lead File # AMC437918

Agency Tracking ID: 1535138933

Assessment Year: 2019

Number of BLM Serial Nr: 3

Paid On: 8/24/2018

Total Amount Paid: \$465.00

Claim Name	BLM Serial No	Lead File No	Amount Paid
SUPERSTITION GOLD #4	AMC437927	AMC437918	\$155.00
FREEDOM GOLD #1	AMC442201	AMC442201	\$155.00
FREEDOM GOLD #2	AMC442202	AMC442201	\$155.00

United States Department of the Interior

Bureau of Land Management
 BUSINESS & SUPPORT SVCS DIV
 ONE N CENTRAL AVE SUITE 800
 PHOENIX, AZ 85004 -4427
 Phone: 602-417-9200

Receipt

No: 4244213

Transaction #: 4359660	
Date of Transaction: 08/24/2018	
CUSTOMER:	
STEVE F KAROLYI 18850 SCHOOL HOUSE RD BLACK CANYON CITY,AZ 85324 US	

LINE #	QTY	DESCRIPTION	REMARKS	UNIT PRICE	TOTAL
1	1.00	LOCATABLE MINERALS / MINING CLAIMS-NOT NEW-UNADJUD,ONE AUTH NO. ONLY / MINING CLAIM MONEY RECEIVED CASES: AMC437927/\$465.00		- n/a -	465.00
TOTAL:					\$465.00

PAYMENT INFORMATION			
NOTE: Items will appear on credit card statement as "BLM O Mining Claim".			
1	AMOUNT:	465.00	POSTMARKED: N/A
	TYPE:	CREDIT CARD	RECEIVED: 08/24/2018
	NAME:	STEVE F KAROLYI 18850 SCHOOL HOUSE RD BLACK CANYON CITY AZ 85324 US	
	CARD NO:	XXXXXXXXXXXX6322	AUTH CODE: 024340
	NAME ON CARD:	STEVE F KAROLYI	
	SIGNATURE:		

REMARKS

This receipt was generated by the automated BLM Collections and Billing System and is a paper representation of a portion of the official, electronic record contained therein.

DEPARTMENT OF THE INTERIOR
BUREAU OF LAND MANAGEMENT
MINING CLAIMS

Run Date/Time: 9/26/2018

MC Maintenance Fees Paid Through the BLM Pay Portal
(by Date Paid)

Page 5 Of 5

CBS Receipt: 4236533

Agency Tracking ID: 1534388923

Assessment Year: 2019

Paid On: 8/16/2018

Printed For Lead File # AMC437918

Number of BLM Serial Nr: 5

Total Amount Paid: \$775.00

Claim Name	BLM Serial No	Lead File No	Amount Paid
GOLD ORO	AMC433909	AMC433909	\$155.00
GOLD DEPOT	AMC434561	AMC434561	\$155.00
U GOLD	AMC434562	AMC434561	\$155.00
GOLD FIELD	AMC434564	AMC434563	\$155.00
SUPERSTITION GOLD #6	AMC437929	AMC437918	\$155.00

United States Department of the Interior

Bureau of Land Management
 BUSINESS & SUPPORT SVCS DIV
 ONE N CENTRAL AVE SUITE 800
 PHOENIX, AZ 85004 -4427
 Phone: 602-417-9200

Receipt

No: 4236533

Transaction #: 4351905	
Date of Transaction: 08/15/2018	
CUSTOMER:	
HARRY W GARVER PO BOX 813 CONGRESS, AZ 85332 US	

LINE #	QTY	DESCRIPTION	REMARKS	UNIT PRICE	TOTAL
1	1.00	LOCATABLE MINERALS / MINING CLAIMS-NOT NEW-UNADJUD, ONE AUTH NO. ONLY / MINING CLAIM MONEY RECEIVED CASES: AMC437929/\$775.00		- n/a -	775.00
TOTAL:					\$775.00

PAYMENT INFORMATION			
NOTE: Items will appear on credit card statement as "BLM O Mining Claim".			
1	AMOUNT:	775.00	POSTMARKED: N/A
	TYPE:	CREDIT CARD	RECEIVED: 08/15/2018
	NAME:	HARRY W GARVER PO BOX 813 CONGRESS AZ 85332 US	
	CARD NO:	XXXXXXXXXXXX8461	AUTH CODE: 015164
	NAME ON CARD:	HARRY W GARVER	
	SIGNATURE:		

REMARKS

This receipt was generated by the automated BLM Collections and Billing System and is a paper representation of a portion of the official electronic record contained therein.

DEPARTMENT OF THE INTERIOR
BUREAU OF LAND MANAGEMENT
MINING CLAIMS

Run Date/Time: 9/26/2018

MC Maintenance Fees Paid Through the BLM Pay Portal
(by Date Paid)

Page 14 Of 61

CBS Receipt: 4246821

Printed For Lead File # **AMC437918**

Agency Tracking ID: 1535403936

Assessment Year: 2019

Number of BLM Serial Nr: 67

Paid On: 8/27/2018

Total Amount Paid: \$10,385.00

Claim Name	BLM Serial No	Lead File No	Amount Paid
MIDWAY GOLD #4	AMC420465	AMC420457	\$155.00
PATRIOT GOLD #3	AMC423624	AMC423622	\$155.00
GOLD PAN #1	AMC435961	AMC435956	\$155.00
GALENA GEM #1	AMC437460	AMC437459	\$155.00
GALENA GEM #2	AMC437461	AMC437459	\$155.00
GALENA GEM #3	AMC437462	AMC437459	\$155.00
GALENA GEM #4	AMC437463	AMC437459	\$155.00
COPPER GULCH #3	AMC437918	AMC437918	\$155.00
SECRET CANYON #1	AMC437923	AMC437918	\$155.00
SUPERSTITION GOLD #5	AMC437928	AMC437918	\$155.00
HIDDN TRSURE GOLD #3	AMC438349	AMC438349	\$155.00
HIDDN TRSURE GOLD #2	AMC438350	AMC438349	\$155.00
HIDDN TRSURE GOLD #3	AMC438351	AMC438349	\$155.00
TREASURE GOLD #4	AMC438352	AMC438349	\$155.00
GOLD GEM #6	AMC438791	AMC438790	\$155.00
MYSTIC GOLD #8	AMC440745	AMC440738	\$155.00
GOLDEN PEARL #2	AMC441144	AMC441142	\$155.00
GOLDEN PEARL #3	AMC441145	AMC441142	\$155.00
TIGER GOLD #3	AMC441148	AMC441142	\$155.00
SAN MARCOS EAST #1	AMC441676	AMC441666	\$155.00
SAN MARCOS NORTH #3	AMC441681	AMC441666	\$155.00
FREEDOM GOLD #3	AMC442203	AMC442201	\$155.00
GOLD PEAK #2	AMC442206	AMC442201	\$155.00
GOLD PEAK #6	AMC442210	AMC442201	\$155.00

NO WARRANTY IS MADE BY BLM FOR USE OF THE DATA FOR PURPOSES NOT INTENDED BY BLM

**DEPARTMENT OF THE INTERIOR
BUREAU OF LAND MANAGEMENT
MINING CLAIMS**

Run Date/Time: 9/26/2018

**MC Maintenance Fees Paid Through the BLM Pay Portal
(by Date Paid)**

Page 15 Of 61

GOLD PEAK #7	AMC442211	AMC442201	\$155.00
GOLD PEAK #8	AMC442212	AMC442201	\$155.00
GALENA GEM	AMC443156	AMC443156	\$155.00
GOLD PICK #1	AMC443739	AMC443739	\$155.00
GOLD PICK #2	AMC443740	AMC443739	\$155.00
GOLD PICK #3	AMC443741	AMC443739	\$155.00
GOLD PICK #4	AMC443742	AMC443739	\$155.00
GOLD FIRE #1	AMC444587	AMC444587	\$155.00
GOLD FIRE #2	AMC444588	AMC444587	\$155.00
GOLD FIRE #3	AMC444589	AMC444587	\$155.00
GOLD GEM #8	AMC445153	AMC445153	\$155.00
GOLD GEM #9	AMC445154	AMC445153	\$155.00
GOLD GEM #10	AMC445155	AMC445153	\$155.00
COPPER ROCK 1	AMC445604	AMC445604	\$155.00
GOLD PEAK 9	AMC445610	AMC445604	\$155.00
GOLD PEAK 10	AMC445611	AMC445604	\$155.00
GOLD PEAK 11	AMC445612	AMC445604	\$155.00
GOLD PEAK 12	AMC445613	AMC445604	\$155.00
GOLD PASS 2	AMC445619	AMC445604	\$155.00
GOLD ARCH #1	AMC446015	AMC446015	\$155.00
GOLD ARCH #2	AMC446016	AMC446015	\$155.00
GOLD ARCH #3	AMC446017	AMC446015	\$155.00
GOLD ARCH #4	AMC446018	AMC446015	\$155.00
GOLD BUTTE #1	AMC446021	AMC446015	\$155.00
GOLD BUTTE #2	AMC446022	AMC446015	\$155.00
GOLD BUTTE #3	AMC446023	AMC446015	\$155.00
GOLD BUTTE #4	AMC446024	AMC446015	\$155.00
GOLD STAR #1	AMC446025	AMC446015	\$155.00
GOLD STAR #2	AMC446026	AMC446015	\$155.00
GOLD STAR #3	AMC446027	AMC446015	\$155.00
GOLD STAR #4	AMC446028	AMC446015	\$155.00
GOLD STAR #5	AMC446029	AMC446015	\$155.00
LEAD DIKE #2	AMC446030	AMC446015	\$155.00
LEAD DIKE #3	AMC446031	AMC446015	\$155.00
LEAD DIKE #4	AMC446032	AMC446015	\$155.00

NO WARRANTY IS MADE BY BLM FOR USE OF THE DATA FOR PURPOSES NOT INTENDED BY BLM

DEPARTMENT OF THE INTERIOR
BUREAU OF LAND MANAGEMENT
MINING CLAIMS

Run Date/Time: 9/26/2018

MC Maintenance Fees Paid Through the BLM Pay Portal
(by Date Paid)

Page 16 Of 61

MYSTIC GOLD #9	AMC446034	AMC446015	\$155.00
MYSTIC GOLD #10	AMC446035	AMC446015	\$155.00
LEAD DIKE 1	AMC448725	AMC448725	\$155.00
GOLD ROCK 3	AMC448940	AMC448935	\$155.00
VULTURE SOUTH 4	AMC448945	AMC448935	\$155.00
VSM #1	AMC449828	AMC449828	\$155.00
VSM #2	AMC449829	AMC449828	\$155.00
VSM #3	AMC449830	AMC449828	\$155.00

United States Department of the Interior
Bureau of Land Management
 BUSINESS & SUPPORT SVCS DIV
 ONE N CENTRAL AVE SUITE 800
 PHOENIX, AZ 85004 -4427
 Phone: 602-417-9200

Receipt

No: 4246821

Transaction #: 4362284	
Date of Transaction: 08/27/2018	
CUSTOMER:	
STEVE KAROLYI P.O. BOX 74353 PHOENIX, AZ 85087 US	

LINE #	QTY	DESCRIPTION	REMARKS	UNIT PRICE	TOTAL
1	1.00	LOCATABLE MINERALS / MINING CLAIMS-NOT NEW-UNADJUD, ONE AUTH NO. ONLY / MINING CLAIM MONEY RECEIVED CASES: AMC420465/\$10385.00		- n/a -	10385.00
TOTAL:					\$10,385.00

PAYMENT INFORMATION			
NOTE: Items will appear on credit card statement as "BLM O Mining Claim".			
1	AMOUNT:	10385.00	POSTMARKED: N/A
	TYPE:	CREDIT CARD	RECEIVED: 08/27/2018
	NAME:	STEVE KAROLYI P.O. BOX 74353 PHOENIX AZ 85087 US	
	CARD NO:	XXXXXXXXXXXX5165	AUTH CODE: 662853
	NAME ON CARD:	STEVE KAROLYI	
	SIGNATURE:		

REMARKS

This receipt was generated by the automated BLM Collections and Billing System and is a paper representation of a portion of the official electronic record contained therein.

DEPARTMENT OF THE INTERIOR
BUREAU OF LAND MANAGEMENT
MINING CLAIMS

Run Date/Time: 9/26/2018

MC Maintenance Fees Paid Through the BLM Pay Portal
(by Date Paid)

Page 2 Of 2

CBS Receipt: 4244219

Printed For Lead File # AMC437918

Agency Tracking ID: 1535140139

Assessment Year: 2019

Number of BLM Serial Nr: 1

Paid On: 8/24/2018

Total Amount Paid: \$155.00

Claim Name	BLM Serial No	Lead File No	Amount Paid
SUPERSTITION GOLD #2	AMC437925	AMC437918	\$155.00

**United States Department of the Interior
Bureau of Land Management
BUSINESS & SUPPORT SVCS DIV
ONE N CENTRAL AVE SUITE 800
PHOENIX, AZ 85004 -4427
Phone: 602-417-9200**

Receipt

No: 4244219

Transaction #: 4359666	
Date of Transaction: 08/24/2018	
CUSTOMER:	
WENDI BLANCO 4456 CHAHA RD GARLAND, TX 75043 US	

LINE #	QTY	DESCRIPTION	REMARKS	UNIT PRICE	TOTAL
1	1.00	LOCATABLE MINERALS / MINING CLAIMS- NOT NEW-UNADJUD, ONE AUTH NO. ONLY / MINING CLAIM MONEY RECEIVED CASES: AMC437925/\$155.00		- n/a -	155.00
TOTAL:					\$155.00

PAYMENT INFORMATION					
NOTE: Items will appear on credit card statement as "BLM O Mining Claim".					
1	AMOUNT:	155.00	POSTMARKED:	N/A	
	TYPE:	CREDIT CARD	RECEIVED:	08/24/2018	
	NAME:	WENDI BLANCO 4456 CHAHA RD GARLAND TX 75043 US			
	CARD NO:	XXXXXXXXXXXX3632	AUTH CODE:	045052	
	NAME ON CARD:	WENDI BLANCO			
	SIGNATURE:				

REMARKS

This receipt was generated by the automated BLM Collections and Billing System and is a paper representation of a portion of the official electronic record contained therein.

DEPARTMENT OF THE INTERIOR
BUREAU OF LAND MANAGEMENT
MINING CLAIMS

Run Date/Time: 9/11/2018

MC Maintenance Fees Paid Through the BLM Pay Portal
(by Date Paid)

Page 114 Of 723

CBS Receipt: 4242201

Printed For Lead File # AMC437918

Agency Tracking ID: 1534983628

Assessment Year: 2019

Paid On: 8/23/2018

Number of BLM Serial Nr: 29

Total Amount Paid: \$4,495.00

Claim Name	BLM Serial No	Lead File No	Amount Paid
MARCOS GOLD #11	AMC436769	AMC436769	\$155.00
SUPERSTITION GOLD #3	AMC437926	AMC437918	\$155.00
SUPERSTITION GOLD #8	AMC437931	AMC437918	\$155.00
GOLD GEM #7	AMC438792	AMC438790	\$155.00
GOLD PAYDAY #1	AMC440148	AMC440148	\$155.00
GOLD PAYDAY #2	AMC440149	AMC440148	\$155.00
MYSTIC GOLD #5	AMC440742	AMC440738	\$155.00
MYSTIC GOLD #6	AMC440743	AMC440738	\$155.00
TIGER GOLD #1	AMC441146	AMC441142	\$155.00
SAN MARCOS EAST #2	AMC441677	AMC441666	\$155.00
GOLD GULCH #3	AMC443767	AMC443765	\$155.00
GOLD FIRE #4	AMC444590	AMC444587	\$155.00
GOLD PICK 5	AMC445614	AMC445604	\$155.00
GOLD PASS 1	AMC445618	AMC445604	\$155.00
GOLD PASS 3	AMC445620	AMC445604	\$155.00
GOLD PASS 4	AMC445621	AMC445604	\$155.00
MYSTIC GOLD #11	AMC446036	AMC446015	\$155.00
MYSTIC GOLD #12	AMC446037	AMC446015	\$155.00
BUMBLEBEE CREEK 4	AMC448936	AMC448935	\$155.00
BUMBLEBEE CREEK 5	AMC448937	AMC448935	\$155.00
OLD 1	AMC448944	AMC448935	\$155.00
BEL 1	AMC449056	AMC449056	\$155.00
BEL 2	AMC449057	AMC449056	\$155.00
BEER BOTTLE GOLD 2	AMC450136	AMC450135	\$155.00

NO WARRANTY IS MADE BY BLM FOR USE OF THE DATA FOR PURPOSES NOT INTENDED BY BLM

DEPARTMENT OF THE INTERIOR
BUREAU OF LAND MANAGEMENT
MINING CLAIMS

Run Date/Time: 9/11/2018

MC Maintenance Fees Paid Through the BLM Pay Portal
(by Date Paid)

Page 115 Of 723

GOLD GULCH #6	AMC450159	AMC450159	\$155.00
PEGASUS #3	AMC450163	AMC450159	\$155.00
WHN #1	AMC450167	AMC450159	\$155.00
BBG #1	AMC450663	AMC450663	\$155.00
BBG #2	AMC450664	AMC450663	\$155.00

United States Department of the Interior
Bureau of Land Management
 BUSINESS & SUPPORT SVCS DIV
 ONE N CENTRAL AVE SUITE 800
 PHOENIX, AZ 85004 -4427
 Phone: 602-417-9200

Receipt

No: 4242201

Transaction #: 4357631	
Date of Transaction: 08/22/2018	
CUSTOMER:	
STEVE KAROLYI P.O. BOX 74353 PHOENIX, AZ 85087 US	

LINE #	QTY	DESCRIPTION	REMARKS	UNIT PRICE	TOTAL
1	1.00	LOCATABLE MINERALS / MINING CLAIMS- NOT NEW-UNADJUD, ONE AUTH NO. ONLY / MINING CLAIM MONEY RECEIVED CASES: AMC436769/\$4495.00		- n/a -	4495.00
TOTAL:					\$4,495.00

PAYMENT INFORMATION			
NOTE: Items will appear on credit card statement as "BLM O Mining Claim".			
1	AMOUNT:	4495.00	POSTMARKED: N/A
	TYPE:	CREDIT CARD	RECEIVED: 08/22/2018
	NAME:	STEVE KAROLYI P.O. BOX 74353 PHOENIX AZ 85087 US	
	CARD NO:	XXXXXXXXXXXX5165	AUTH CODE: 612651
	NAME ON CARD:	STEVE KAROLYI	
	SIGNATURE:		

REMARKS

This receipt was generated by the automated BLM Collections and Billing System and is a paper representation of a portion of the official electronic record contained therein.

UNITED STATES
DEPARTMENT OF THE INTERIOR
BUREAU OF LAND MANAGEMENT
MAINTENANCE FEE WAIVER CERTIFICATION

578

[Handwritten signature]

437918
435956

FORM APPROVED 430617
OMB NO. 1004-0114
Expires: January 31, 2020

SEE INSTRUCTIONS ON PAGE 2

- This small miner waiver is filed for the assessment year beginning on September 1, 2018 and ending on September 1, 2019.
- The undersigned and all related parties owned ten or fewer mining claims, mill, or tunnel sites located and maintained on Federal lands in the United States of America on September 1, 2018.
- The undersigned have performed the assessment work required by law for each mining claim listed prior to filing this waiver and understand that by filing this form, the undersigned must file an affidavit of assessment work with the Bureau of Land Management (BLM) by the December 30th following the filing of this waiver.
- The undersigned understand that if the assessment work obligation has not yet come due under 30 U.S.C. 28 (for those claims in their first assessment year only), a notice of intent to hold reciting this condition must be recorded by the December 30th following the filing of this waiver.
- The undersigned understand that mill and tunnel sites may also be listed on this waiver and be waived from payment of the maintenance fee, and that a notice of intent to hold for these sites is required to be filed with the BLM by the December 30th following the filing of this waiver.
- The undersigned understand and acknowledge that pursuant to 43 U.S.C. 1212 and 18 U.S.C. 1001, the filing or recording of a false, fictitious, or fraudulent document with the BLM may result in a fine of up to \$250,000, a prison term not to exceed five years, or both.
- The mining claims, mill or tunnel sites for which this waiver from payment of the maintenance fees is requested are:

CLAIM OR SITE NAME	BLM RECORDATION SERIAL NUMBER
1. Superstition Gold #9	Amc # 437932
2. Gold Bend #5	Amc # 435960
3. Amber Sage #3	Amc # 430619
4. Amber Sage #4	Amc # 430620
5.	
6.	
7.	
8.	
9.	
10.	

RECEIVED
BLM AZ STATE OFFICE
2018 SEP - 5 PM 12:20
PHOENIX, ARIZONA

The owner(s) (claimants) of the above mining claims and sites are:

8/27 Alan Hughes
(Owner's Name - Please Print)
560 Alder St. ✓
(Owner's Mailing Address)

Alan Hughes
(Owner's Signature)
Mt. Angel OR 97362
(City) (State) (Zip Code)

(Owner's Name - Please Print)
(Owner's Mailing Address)

(Owner's Signature)
(City) (State) (Zip Code)

(Owner's Name - Please Print)
(Owner's Mailing Address)

(Owner's Signature)
(City) (State) (Zip Code)

(Owner's Name - Please Print)
(Owner's Mailing Address)

(Owner's Signature)
(City) (State) (Zip Code)

(Continued on page 2)

nm/pb

#4258404

Postmark date: 8/30/18
AC 483
ENTERED SEP 18 2018
PB (Owner's Signature)

Alan Hughes
560 Alder St
Mt. Angel

RECEIVED
BLM AZ STATE OFFICE
9/2/18
2018 SEP -5 P 12:25

PHOENIX, ARIZONA

PLACE STICKER AT TOP OF ENVELOPE TO THE RIGHT
OF THE RETURN ADDRESS, FOLD AT DOTTED LINE
CERTIFIED MAIL




7018 1130 0001 6224 8369

BLM

1 North Central Ave Suite 800
Phoenix AZ 85004

85004-442700

U.S. POSTAGE PAID
FCM LETTER
PRESCOTT, AZ
86301
AUG 30 18
AMOUNT
\$3.66
B2305K136976-36



United States Department of the Interior
Bureau of Land Management
 DIV OF LANDS, MINRLS & ENERGY
 ONE N CENTRAL AVE
 PHOENIX, AZ 85004 -4427
 Phone: 602-417-9200

Receipt

No: 4258404

Transaction #: 4373984	
Date of Transaction: 09/07/2018	
CUSTOMER:	
ALAN HUGHES 560 ADLER ST MT ANGEL, OR 97362 US	

LINE #	QTY	DESCRIPTION	REMARKS	UNIT PRICE	TOTAL
1	1.00	LOCATABLE MINERALS / MINING CLAIMS- NOT NEW-UNADJUD, ONE AUTH NO. ONLY / MINING CLAIM MONEY RECEIVED CASES: AMC437932/\$10.00	POL 2018/1 WAV	- n/a -	10.00
TOTAL:					\$10.00

PAYMENT INFORMATION			
1	AMOUNT:	10.00	POSTMARKED: N/A
	TYPE:	CHECK	RECEIVED: 09/05/2018
	CHECK NO:	1150	
	NAME:	HUGHES, ALAN 2024 S 6TH ST W MISSOULA MT 59801 US	

REMARKS

This receipt was generated by the automated BLM Collections and Billing System and is a paper representation of a portion of the official electronic record contained therein.

UNITED STATES
DEPARTMENT OF THE INTERIOR
BUREAU OF LAND MANAGEMENT

FORM APPROVED
OMB NO.: 1004-0114
Expires: January 31, 2020

AFFIDAVIT OF ANNUAL ASSESSMENT WORK

435956

WHEN RECORDED, MAIL DOCUMENT TO:

NAME: Alan Hughes

ADDRESS: 560 Alder St.

CITY, STATE, ZIP: Mt. Angel OR 97362

FOR COUNTY RECORDER'S USE

No. of Claims 1
x \$10/claim
Total due BLM \$ 10.00

TO ALL WHOM IT MAY CONCERN:

1. The undersigned certifies that at least \$100 per claim was expended for development, labor and improvements, or equivalent value added, as the annual assessment work for the assessment year ending September 1, 2018 for the following contiguous unpatented mining claim(s), located in the County of _____, in the State of ARIZONA.

BLM Serial No.	Name of Claim	Tp Rg Sec Mer				County Recordation Book and Page No.	Co. Recording Date
		Example: 13N 5E 14 MDM					
AMC 435960	Gold Bend #5	10N	4E	32	—	—	—

RECEIVED
BLM ASSESSMENT OFFICE
2018 SEP -5 P 12:26
PHOENIX, ARIZONA

4258404

(Continued on page 2)

ENTERED
SEP 18 2018
BY: RAM

2. Type of labor and improvements (specify what was done and give the total value for that labor and improvement to show at least \$100 for each claim). If a geological, geochemical, or geophysical survey was performed, as per 30 U.S.C. 28-1, reference the title of the report of survey, give cost and date of the survey and report, and indicate it was filed with the County Recorder:

Description of Work Performed	Value of Work Performed	Date Work Was Performed
Maintained Camp site	75.00	8-25-18
Maintenance on Roadway	75.00	8-26-18
maintained Trail	50.00	8-25-18

3. Name and mailing address of each person who performed the labor and improvements:

Name (please print)

ALAN HUGHES

Current Mailing Address (please print)

560 Alder St. Mt. Angel OR 97136

4. Name and mailing address of each person who holds and claims the subject mining claim(s) for the valuable minerals contained therein. Be sure to indicate if there is a change of address:

Name (please print)

ALAN HUGHES

Current Mailing Address (please print)

560 Alder St Mt. Angel OR 97136

RECEIVED
 CLM AZ STATE OFFICE
 2018 SEP - 5 P 12: 26
 PHOENIX, ARIZONA

5. The undersigned testifies that on the date of 8 - 25 -, 2018, all monuments required by law were erected upon the subject claim(s), and all notices required by law were posted on the subject claim(s) or copies thereof were in place, and at said date, each corner monument bore or contained

markings sufficient to appropriately designate the corner of the claim to which it pertains and the name of the claim(s).

I hereby certify under penalty of perjury under the laws of the State of Arizona that the foregoing statements are true and correct:

Alan High
(Signature of person responsible for above statement)

Date: 8-30-18

Title 18 U.S.C. 1001 and 43 U.S.C. 1212 make it a crime for any person knowingly and willfully to make to any department or agency of the United States any false, fictitious or fraudulent statements or representations as to any matter within its jurisdiction.


Notary Block

SUBSCRIBED AND SWORN TO before me, this 30th day of August 2018

By: C. Blam
(Signature of Affiant)

Title: Notary

My Commission Expires: 11-16-2021



INSTRUCTIONS

1. This is an optional form that may be used to satisfy the requirements for the Bureau of Land Management (BLM) under the provisions of 43 U.S.C. §1744 and 30 U.S.C. §28-28d and the regulations thereunder (43 CFR part 3835). Since local and State laws may vary, you should contact your local and State agency where the claims are located to ensure all applicable laws and requirements are satisfied.
2. The claimant(s) must fill in the date in paragraph 1 for the applicable assessment year and the county and state where the claims are located.
3. All claim names, BLM serial numbers, legal descriptions, and original county recording information must be listed for the claims pertaining to this assessment notice.
4. The claimant(s) must complete paragraph 2 listing all labor or improvements which was performed on or did benefit the subject mining claims. The value and date of the labor or improvements must also be listed. The total amount of labor or improvements can be listed, but the total expenditure must equal at least \$100 for each claim.
5. The names and current mailing addresses of the person(s) performing the labor shall be listed in paragraph 3.
6. The name and current mailing address of each owner (claimant) of the claims shall be listed in paragraph 4. The mailing address shall be the owner's address and not the address of an agent or anyone representing the claimant. Be sure to note if there has been a change of address.
7. Paragraph 5 shall be completed to show the date it was verified that all monuments required by law were properly erected, all notices were posted, and that corners were appropriately designated for all claims listed.
8. An exact legible reproduction or duplicate (other than microfilm or other electronic media) of this affidavit or another type of affidavit of assessment work that you file or will file in the county where each claim is located, must be filed with the BLM on or before December 30 of the calendar year in which the assessment year ends. For mill or tunnel sites, a separate notice of intent to hold must be filed with the BLM on or before December 30. Requirements for filing a notice of intent to hold can be found at 43 CFR 3835.33.
9. A processing fee of \$10 for each claim listed must be remitted to the BLM along with this or any other affidavit of assessment work.

RECEIVED
BLM A STATE OFFICE
AND SEN - 5 P 8:25
PHOENIX, ARIZONA

When Recorded, **AL TO:**

2018-004520
08/30/2018 7:21 PM ADL Page: 1 of 4
Leslie M. H. man
OFFICIAL RECORDS OF YAVAPAI COUNTY \$15.00
ALAN HUGHES

See Page two.



Affidavit of Annual Work Assessment

RECEIVED
BLM AZ STATE OFFICE
2018 SEP -5 P 12:26
PHOENIX, ARIZONA

United States Department of the Interior

Bureau of Land Management

DIV OF LANDS, MINRLS & ENERGY

ONE N CENTRAL AVE

PHOENIX, AZ 85004 -4427

Phone: 602-417-9200

Receipt

No:

4258404

Transaction #: 4373984		ENTERED INTO COMPUTER
Date of Transaction: 09/07/2018		
CUSTOMER:		
ALAN HUGHES 560 ADLER ST MT ANGEL, OR 97362 US		

LINE #	QTY	DESCRIPTION	REMARKS	UNIT PRICE	TOTAL
1	1.00	LOCATABLE MINERALS / MINING CLAIMS- NOT NEW-UNADJUD, ONE AUTH NO. ONLY / MINING CLAIM MONEY RECEIVED CASES: AMC437932/\$10.00	POL 2018/1 WAV	- n/a -	10.00
TOTAL:					\$10.00

PAYMENT INFORMATION			
1	AMOUNT:	10.00	POSTMARKED: N/A
	TYPE:	CHECK	RECEIVED: 09/05/2018
	CHECK NO:	1150	
	NAME:	HUGHES, ALAN 2024 S 6TH ST W MISSOULA MT 59801 US	

REMARKS


This receipt was generated by the automated BLM Collections and Billing System and is a paper representation of a portion of the official electronic record contained therein.

Alan Hughes
560 Alder St
Mt. Angel, OR

RECEIVED
BLM AZ STATE OFFICE
97796
2018 SEP -5 P 12:25

PHOENIX, ARIZONA

PLACE STICKER AT TOP OF ENVELOPE TO THE RIGHT
OF THE RETURN ADDRESS, FOLD AT DOTTED LINE
CERTIFIED MAIL



7018 1130 0001 9224 8369

U.S. POSTAGE PAID
FCM LETTER
PRESCOTT, AZ
86301
AUG 30, 18
AMOUNT
R2305K136976-36
\$3.66



BLM
1 North Central Ave Suite 800
Phoenix AZ 85004

85004-442700



© USPS 2016

THIS ENVELOPE IS RECYCLABLE AND MADE WITH 30% POST CONSUMER CONTENT



1000



85c

DEPARTMENT OF THE INTERIOR
BUREAU OF LAND MANAGEMENT
MINING CLAIMS

Run Date/Time: 8/20/2018

MC Maintenance Fees Paid Through the BLM Pay Portal
(by Date Paid)

Page 23 Of 316

CBS Receipt: 4229926

Printed For Lead File # AMC437918

Agency Tracking ID: 1533685467

Assessment Year: 2019

Paid On: 8/8/2018

Number of BLM Serial Nr: 1

Total Amount Paid: \$155.00

Claim Name	BLM Serial No	Lead File No	Amount Paid
SUPERSTITION GOLD #7	AMC437930	AMC437918	\$155.00

United States Department of the Interior

Bureau of Land Management

BUSINESS & SUPPORT SVCS DIV

ONE N CENTRAL AVE SUITE 800

PHOENIX, AZ 85004 -4427

Phone: 602-417-9200

Receipt

No:

4229926

Transaction #: 4345202	
Date of Transaction: 08/07/2018	
CUSTOMER:	
SAM FRY D071 COUNTY RD 17 NEW BAVARIA, OH 43548 US	

LINE #	QTY	DESCRIPTION	REMARKS	UNIT PRICE	TOTAL
1	1.00	LOCATABLE MINERALS / MINING CLAIMS- NOT NEW-UNADJUD, ONE AUTH NO. ONLY / MINING CLAIM MONEY RECEIVED CASES: AMC437930/\$155.00		- n/a -	155.00
TOTAL:					\$155.00

PAYMENT INFORMATION			
NOTE: Items will appear on credit card statement as "BLM O Mining Claim".			
1	AMOUNT:	155.00	POSTMARKED: N/A
	TYPE:	CREDIT CARD	RECEIVED: 08/07/2018
	NAME:	SAM FRY D071 COUNTY RD 17 NEW BAVARIA OH 43548 US	
	CARD NO:	XXXXXXXXXXXX2828	AUTH CODE: 08842Z
	NAME ON CARD:	SAM FRY	
	SIGNATURE:		

REMARKS

This receipt was generated by the automated BLM Collections and Billing System and is a paper representation of a portion of the official electronic record contained therein.

**DEPARTMENT OF THE INTERIOR
BUREAU OF LAND MANAGEMENT
MINING CLAIMS**

MC Maintenance Fees Paid Through the BLM Pay Portal

CBS Receipt: 3968381Printed For Lead File # **AMC437918**

Agency Tracking ID: 1504203006

Assessment Year: 2018

Number of BLM Serial Nr: 43

Paid On: 08/31/2017

Total Amount Paid: \$6,665.00

Claim Name	BLM Serial No	Lead File No	Amount Paid
MIDWAY GOLD #4	AMC420465	AMC420457	\$155.00
GOLD PAN #1	AMC435961	AMC435956	\$155.00
BLUE WASH GOLD #3	AMC436645	AMC436641	\$155.00
COPPER GULCH #3	AMC437918	AMC437918	\$155.00
MIDWAY GOLD #2	AMC437920	AMC437918	\$155.00
MIDWAY GOLD #3	AMC437921	AMC437918	\$155.00
MIDWAY GOLD #4	AMC437922	AMC437918	\$155.00
SECRET CANYON #1	AMC437923	AMC437918	\$155.00
SUPERSTITION GOLD #2	AMC437925	AMC437918	\$155.00
SUPERSTITION GOLD #5	AMC437928	AMC437918	\$155.00
SUPERSTITION GOLD #7	AMC437930	AMC437918	\$155.00
SUPERSTITION GOLD #8	AMC437931	AMC437918	\$155.00
BUMBLEBEE GOLD #1	AMC438337	AMC438337	\$155.00
HIDDEN TRSURE GOLD #3	AMC438349	AMC438349	\$155.00
HIDDEN TRSURE GOLD #2	AMC438350	AMC438349	\$155.00
HIDDEN TRSURE GOLD #3	AMC438351	AMC438349	\$155.00
TREASURE GOLD #4	AMC438352	AMC438349	\$155.00
GOLD GEM #6	AMC438791	AMC438790	\$155.00
GOLD GEM #7	AMC438792	AMC438790	\$155.00
VULTURE SOUTH #6	AMC439397	AMC439388	\$155.00
BUMBLEBEE CREEK #6	AMC439805	AMC439800	\$155.00
BUMBLEBEE CREEK #7	AMC439806	AMC439800	\$155.00
SAN MARCOS WEST #1	AMC439810	AMC439800	\$155.00
SAN MARCOS WEST #3	AMC439812	AMC439800	\$155.00
SAN MARCOS WEST #6	AMC439815	AMC439800	\$155.00
GOLD PAYDAY #1	AMC440148	AMC440148	\$155.00
GOLD PAYDAY #2	AMC440149	AMC440148	\$155.00
GOLD PAYDAY #3	AMC440150	AMC440148	\$155.00
GOLD PAYDAY #4	AMC440151	AMC440148	\$155.00
MYSTIC GOLD #2	AMC440739	AMC440738	\$155.00
MYSTIC GOLD #5	AMC440742	AMC440738	\$155.00
MYSTIC GOLD #6	AMC440743	AMC440738	\$155.00
MYSTIC GOLD #8	AMC440745	AMC440738	\$155.00
GOLDEN PEARL #2	AMC441144	AMC441142	\$155.00
GOLDEN PEARL #3	AMC441145	AMC441142	\$155.00
TIGER GOLD #3	AMC441148	AMC441142	\$155.00

NO WARRANTY IS MADE BY BLM FOR USE OF THE DATA FOR PURPOSES NOT INTENDED BY BLM

Run Date: 09/05/17

Run Time: 02:33 PM

**DEPARTMENT OF THE INTERIOR
BUREAU OF LAND MANAGEMENT
MINING CLAIMS**

MC Maintenance Fees Paid Through the BLM Pay Portal

CBS Receipt: 3968381

Printed For Lead File # AMC437918

Agency Tracking ID: 1504203006

Assessment Year: 2018

Number of BLM Serial Nr: 43

Paid On: 08/31/2017

Total Amount Paid: \$6,665.00

Claim Name	BLM Serial No	Lead File No	Amount Paid
SAN MARCOS EAST #1	AMC441676	AMC441666	\$155.00
SAN MARCOS NORTH #1	AMC441679	AMC441666	\$155.00
GOLD STAMP	AMC442204	AMC442201	\$155.00
GOLD PEAK #6	AMC442210	AMC442201	\$155.00
GOLD GULCH #3	AMC443767	AMC443765	\$155.00
GOLD GULCH #4	AMC443768	AMC443765	\$155.00
GOLD GULCH #5	AMC443769	AMC443765	\$155.00

United States Department of the Interior
Bureau of Land Management
 BUSINESS & SUPPORT SVCS DIV
 ONE N CENTRAL AVE SUITE 800
 PHOENIX, AZ 85004 -4427
 Phone: 602-417-9200

Receipt

No: 3968381

14

Transaction #: 4078278	
Date of Transaction: 08/31/2017	
CUSTOMER:	
STEVE KAROLYI P.O. BOX 74353 PHOENIX, AZ 85087 US	

LINE #	QTY	DESCRIPTION	REMARKS	UNIT PRICE	TOTAL
1	1.00	LOCATABLE MINERALS / MINING CLAIMS- NOT NEW-UNADJUD, ONE AUTH NO. ONLY / MINING CLAIM MONEY RECEIVED CASES: AMC443768/\$6665.00		- n/a -	6665.00
TOTAL:					\$6,665.00

PAYMENT INFORMATION			
NOTE: Items will appear on credit card statement as "BLM O Mining Claim".			
1	AMOUNT:	6665.00	POSTMARKED: N/A
	TYPE:	CREDIT CARD	RECEIVED: 08/31/2017
	NAME:	STEVE KAROLYI P.O. BOX 74353 PHOENIX AZ 85087 US	
	CARD NO:	XXXXXXXXXXXX5165	AUTH CODE: 610375
	NAME ON CARD:	STEVE KAROLYI	
	EXPIRES:	04/2019	
	SIGNATURE:		

REMARKS

This receipt was generated by the automated BLM Collections and Billing System and is a paper representation of a portion of the official electronic record contained therein.

**DEPARTMENT OF THE INTERIOR
BUREAU OF LAND MANAGEMENT
MINING CLAIMS**

MC Maintenance Fees Paid Through the BLM Pay Portal

CBS Receipt: 3957436

Printed For Lead File # AMC437918

Agency Tracking ID: 1503599012

Assessment Year: 2018

Number of BLM Serial Nr: 15

Paid On: 08/24/2017

Total Amount Paid: \$2,325.00

Claim Name	BLM Serial No	Lead File No	Amount Paid
COPPER SPRING GOLD 4	AMC434014	AMC434011	\$155.00
REDROCK GOLD #1	AMC435963	AMC435956	\$155.00
REDROCK GOLD #2	AMC435964	AMC435956	\$155.00
TREASURE GOLD #2	AMC437105	AMC437096	\$155.00
SUPERSTITION GOLD #1	AMC437924	AMC437918	\$155.00
SUPERSTITION GOLD #3	AMC437926	AMC437918	\$155.00
BRYNN MINE 6	AMC439394	AMC439388	\$155.00
VULTURE SOUTH #5	AMC439396	AMC439388	\$155.00
VULTURE SOUTH #7	AMC439398	AMC439388	\$155.00
BUMBLEBEE CREEK #2	AMC439801	AMC439800	\$155.00
SAN MARCOS WEST #4	AMC439813	AMC439800	\$155.00
SAN MARCOS WEST #5	AMC439814	AMC439800	\$155.00
MYSTIC GOLD #3	AMC440740	AMC440738	\$155.00
SAN MARCOS NORTH #3	AMC441681	AMC441666	\$155.00
GOLD PEAK #3	AMC442207	AMC442201	\$155.00

United States Department of the Interior
Bureau of Land Management
 BUSINESS & SUPPORT SVCS DIV
 ONE N CENTRAL AVE SUITE 800
 PHOENIX, AZ 85004 -4427
 Phone: 602-417-9200

Receipt

No: 3957436

Transaction #: 4067225	
Date of Transaction: 08/24/2017	
CUSTOMER:	
STEVE KAROLYI P.O. BOX 74353 PHOENIX, AZ 85087 US	

LINE #	QTY	DESCRIPTION	REMARKS	UNIT PRICE	TOTAL
1	1.00	LOCATABLE MINERALS / MINING CLAIMS- NOT NEW-UNADJUD, ONE AUTH NO. ONLY / MINING CLAIM MONEY RECEIVED CASES: AMC437924/\$2325.00		- n/a -	2325.00
TOTAL:					\$2,325.00

PAYMENT INFORMATION			
NOTE: Items will appear on credit card statement as "BLM O Mining Claim".			
1	AMOUNT:	2325.00	POSTMARKED: N/A
	TYPE:	CREDIT CARD	RECEIVED: 08/24/2017
	NAME:	STEVE KAROLYI P.O. BOX 74353 PHOENIX AZ 85087 US	
	CARD NO:	XXXXXXXXXXXX1112	AUTH CODE: 024267
	NAME ON CARD:	STEVE KAROLYI	
	EXPIRES:	01/2020	
	SIGNATURE:		

REMARKS

This receipt was generated by the automated BLM Collections and Billing System and is a paper representation of a portion of the official electronic record contained therein.

Run Date: 08/28/17

Run Time: 12:44 PM

**DEPARTMENT OF THE INTERIOR
BUREAU OF LAND MANAGEMENT
MINING CLAIMS**

MC Maintenance Fees Paid Through the BLM Pay Portal

CBS Receipt: 3951281

Printed For Lead File # AMC437918

Agency Tracking ID: 1503446402

Assessment Year: 2018

Number of BLM Serial Nr: 27

Paid On: 08/22/2017

Total Amount Paid: \$4,185.00

Claim Name	BLM Serial No	Lead File No	Amount Paid
AMBER SAGE	AMC428181	AMC428181	\$155.00
AMBER SAGE #1	AMC430617	AMC430617	\$155.00
AMBER SAGE #2	AMC430618	AMC430617	\$155.00
AMBER SAGE #5	AMC430621	AMC430617	\$155.00
MARCOS GOLD #4	AMC433823	AMC433818	\$155.00
MARCOS GOLD #3	AMC434539	AMC434537	\$155.00
MARCOS GOLD #9	AMC435580	AMC435574	\$155.00
PEGASUS #7	AMC437103	AMC437096	\$155.00
SUPERSTITION GOLD #4	AMC437927	AMC437918	\$155.00
MYSTIC GOLD #4	AMC440741	AMC440738	\$155.00
MYSTIC GOLD #7	AMC440744	AMC440738	\$155.00
GOLDEN PEARL	AMC441142	AMC441142	\$155.00
GOLDEN PEARL #1	AMC441143	AMC441142	\$155.00
TIGER GOLD #1	AMC441146	AMC441142	\$155.00
TIGER GOLD #2	AMC441147	AMC441142	\$155.00
FREEDOM GOLD #1	AMC442201	AMC442201	\$155.00
FREEDOM GOLD #2	AMC442202	AMC442201	\$155.00
GOLD PEAK #1	AMC442205	AMC442201	\$155.00
GOLD PEAK #2	AMC442206	AMC442201	\$155.00
GOLD PEAK #4	AMC442208	AMC442201	\$155.00
GOLD PEAK #5	AMC442209	AMC442201	\$155.00
GOLD PEAK #7	AMC442211	AMC442201	\$155.00
GOLD PEAK #8	AMC442212	AMC442201	\$155.00
GOLD PICK #1	AMC443739	AMC443739	\$155.00
GOLD PICK #2	AMC443740	AMC443739	\$155.00
GOLD PICK #3	AMC443741	AMC443739	\$155.00
GOLD PICK #4	AMC443742	AMC443739	\$155.00

NO WARRANTY IS MADE BY BLM FOR USE OF THE DATA FOR PURPOSES NOT INTENDED BY BLM

United States Department of the Interior
Bureau of Land Management
 BUSINESS & SUPPORT SVCS DIV
 ONE N CENTRAL AVE SUITE 800
 PHOENIX, AZ 85004 -4427
 Phone: 602-417-9200

Receipt

No: 3951281

Transaction #: 4061011	
Date of Transaction: 08/22/2017	
CUSTOMER:	
	STEVE KAROLYI P.O. BOX 74353 PHOENIX, AZ 85087 US

LINE #	QTY	DESCRIPTION	REMARKS	UNIT PRICE	TOTAL
1	1.00	LOCATABLE MINERALS / MINING CLAIMS- NOT NEW-UNADJUD, ONE AUTH NO. ONLY / MINING CLAIM MONEY RECEIVED CASES: AMC437927/\$4185.00		- n/a -	4185.00
TOTAL:					\$4,185.00

PAYMENT INFORMATION			
NOTE: Items will appear on credit card statement as "BLM O Mining Claim".			
1	AMOUNT:	4185.00	POSTMARKED: N/A
	TYPE:	CREDIT CARD	RECEIVED: 08/22/2017
	NAME:	STEVE KAROLYI P.O. BOX 74353 PHOENIX AZ 85087 US	
	CARD NO:	XXXXXXXXXXXX6322	AUTH CODE: 022603
	NAME ON CARD:	STEVE KAROLYI	
	EXPIRES:	09/2018	
	SIGNATURE:		

REMARKS

This receipt was generated by the automated BLM Collections and Billing System and is a paper representation of a portion of the official electronic record contained therein.

437918
435956
430617

NOTICE OF INTENTION TO HOLD MINING CLAIMS/SITES

When Recorded Return Document to:

Alan Hughes
560 Alder St
Mt. Angel OR 97362

RECEIVED
BLM ARIZONA OFFICE
OCT 26 P 2:57
PHOENIX, ARIZONA

Check here if this is a change of address.

Telephone: (971) 276-8003

E-mail Address: alanrhu@comcast.com

I (We) intend to hold the claims(s) and/or site(s) listed below for the calendar year 2018, and I (We) have filed or will file a Notice of Intent to Hold in the county where the claim (s) is located.

Reason for filing a Notice of Intent to Hold instead of an assessment work filing (check one):

- Maintenance fee was paid to maintain claim(s) during this assessment year.
- Mill or tunnel sites.
- Claim(s) was located during the current assessment year.
- BLM has deferred assessment work (attach copy of decision granting deferment, or pending petition for deferment including date petition was filed.)

Line No.	AMC NUMBER	CLAIM/SITE NAME	COUNTY RECORDER DATA (If available)	TWP	RNG	SEC
1	437932	Superstition Gold #9	PINAL	1S	11E	21
2	435960	Gold Bend #5	YAVAPAI	10N	4E	32
3	430619	Amber Sage #3	LA PAZ	4N	13W	21
4	430620	Amber Sage #4	LA PAZ	4N	13W	21
5						
6						
7						
8						
9						
10						

Form: MCF110
Revised July 2014
Page 1 of 2

ENTERED
OCT 31 2017
BY: RH

NOTICE OF INTENTION TO HOLD MINING CLAIMS/SITES
page 2

RECEIVED
BLM ARIZONA STATE OFFICE
2017 OCT 26 P 2:57
PHOENIX, ARIZONA
BLM
Date
Stamp

1. State of Arizona, County of _____

2. I (Name) Alan Hughes

3. Reside at (Address) 560 Alder St

City Mt. Angel County Marion State OR Zip 97362

being duly sworn, depose and say that I am a citizen of the United States, more than eighteen years of age, that all of the facts set forth in this notice, subject to the provisions and penalties of 18 U.S.C. 1001 pertaining to the filing of false, fictitious, or fraudulent statements with the United States, are true and correct according to the best of my knowledge, information and belief.

4. Owner's name and address (If not shown in Items 1-3 above). _____

5. Dated: 10-22-17 Signature: Alan Hughes

Bureau of Land Management
Arizona State Office
www.blm.gov/az

No. of Claims: 4 x \$10 = 40
Check No: 1136 Init. [Signature]
Receipt No.: 4004511
For BLM Use Only

ALAN Hughes
560 Alder st.
Mt. Angel OR

CERTIFIED MAIL®



7016 1370 0002 1120 0544



1021



85004

U.S. POSTAGE
PAID
MOUNT ANGEL, OR
97362
OCT 23, 17
AMOUNT

\$3.84

R2305E124542-10

RECEIVED
BLM AZ STATE OFFICE
2017 OCT 26 P 2:55
PHOENIX, ARIZONA
97362

BLM
One North Central Av. Suite 800
Phoenix, AZ 85004-4427

8500434427 0041




PLACE STICKER AT TOP OF ENVELOPE TO THE RIGHT
OF THE RETURN ADDRESS. FOLD AT DOTTED LINE

ALAN Hughes
560 Alder st.
Mt. Angel OR

RECEIVED
BLM AZ STATE OFFICE
2017 OCT 26 P 2:55
PHOENIX, ARIZONA
97362


CERTIFIED MAIL



7016 1370 0002 1120 0544



1021

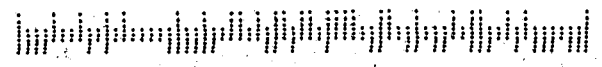


85004

U.S. POSTAGE
PAID
MOUNT ANGEL, OR
97362
OCT 23, 17
AMOUNT
\$3.84
R2305E124542-10

BLM
One North Central Av. Suite 800
Phoenix, AZ 85004-4427

8500434427 0041



United States Department of the Interior
Bureau of Land Management
 DIV OF LANDS, MINRLS & ENERGY
 ONE N CENTRAL AVE
 PHOENIX, AZ 85004 -4427
 Phone: 602-417-9200

Receipt

No: 4004511

Transaction #: 4115005	
Date of Transaction: 10/27/2017	
CUSTOMER:	
ALAN HUGHES 560 ADLER ST MT ANGEL, OR 97362 US	

LINE #	QTY	DESCRIPTION	REMARKS	UNIT PRICE	TOTAL
1	1.00	LOCATABLE MINERALS / MINING CLAIMS- NOT NEW-UNADJUD, ONE AUTH NO. ONLY / MINING CLAIM MONEY RECEIVED CASES: AMC437932/\$40.00	NOI 2017/4	- n/a -	40.00
TOTAL:					\$40.00

PAYMENT INFORMATION					
1	AMOUNT:	40.00	POSTMARKED:	N/A	
	TYPE:	CHECK	RECEIVED:	10/26/2017	
	CHECK NO:	1136			
	NAME:	HUGHES, ALAN 560 ADLER ST MT ANGEL OR 97362 US			

REMARKS

This receipt was generated by the automated BLM Collections and Billing System and is a paper representation of a portion of the official electronic record contained therein.

UNITED STATES
DEPARTMENT OF THE INTERIOR
BUREAU OF LAND MANAGEMENT

MAINTENANCE FEE WAIVER CERTIFICATION

379

AMC 437932

435956

430619

FORM APPROVED
OMB NO. 1004-0114
Expires: January 31, 2020

SEE INSTRUCTIONS ON PAGE 2

1. This small miner waiver is filed for the assessment year beginning on September 1, 2017 and ending on September 1, 2018.
2. The undersigned and all related parties owned ten or fewer mining claims, mill, or tunnel sites located and maintained on Federal lands in the United States of America on September 1, 2017.
3. The undersigned have performed the assessment work required by law for each mining claim listed prior to filing this waiver and understand that by filing this form, the undersigned must file an affidavit of assessment work with the Bureau of Land Management (BLM) by the December 30th following the filing of this waiver.
4. The undersigned understand that if the assessment work obligation has not yet come due under 30 U.S.C. 28 (for those claims in their first assessment year only), a notice of intent to hold reciting this condition must be recorded by the December 30th following the filing of this waiver.
5. The undersigned understand that mill and tunnel sites may also be listed on this waiver and be waived from payment of the maintenance fee, and that a notice of intent to hold for these sites is required to be filed with the BLM by the December 30th following the filing of this waiver.
6. The undersigned understand and acknowledge that pursuant to 43 U.S.C. 1212 and 18 U.S.C. 1001, the filing or recording of a false, fictitious, or fraudulent document with the BLM may result in a fine of up to \$250,000, a prison term not to exceed five years, or both.
7. The mining claims, mill or tunnel sites for which this waiver from payment of the maintenance fees is requested are:

CLAIM OR SITE NAME	BLM RECORDATION SERIAL NUMBER
1. Superstition Gold #9	✓ AMC # 437932
2. Gold Bend #5	AMC # 435960
3. Amber Sage #3	AMC # 430619
4. Amber Sage #4	AMC # 430620
5.	
6.	
7.	
8.	
9.	
10.	

RECEIVED
BLM AZ STATE OFFICE
2017 AUG 28 P 3:49
PHOENIX, ARIZONA

The owner(s) (claimants) of the above mining claims and sites are:

Alan Hughes
(Owner's Name - Please Print)
560 Alder St.
(Owner's Mailing Address)

Alan Hughes
(Owner's Signature)
Mt. Angel
(City) OR 97362
(State) (Zip Code)

(Owner's Name - Please Print)

(Owner's Signature)

(Owner's Mailing Address)

(City) (State) (Zip Code)

(Owner's Name - Please Print)

(Owner's Signature)

(Owner's Mailing Address)

(City) (State) (Zip Code)

(Owner's Name - Please Print)

(Owner's Signature)

(Owner's Mailing Address)

(City) (State) (Zip Code)

483
ENTERED
SEP 07 2017
BY: pm

nmw

(Owner's Name - Please Print)

(Owner's Signature)

(Owner's Mailing Address)

(City)

(State)

(Zip Code)

(Owner's Name - Please Print)

(Owner's Signature)

(Owner's Mailing Address)

(City)

(State)

(Zip Code)

(Owner's Name - Please Print)

(Owner's Signature)

(Owner's Mailing Address)

(City)

(State)

(Zip Code)

(Owner's Name - Please Print)

(Owner's Signature)

(Owner's Mailing Address)

(City)

(State)

(Zip Code)

18 U.S.C. 1001 and 43 U.S.C. 1212 make it a crime for any person knowingly and willfully to make to any department or agency of the United States any false, fictitious or fraudulent statements or representations as to any matter within its jurisdiction.

INSTRUCTIONS

1. This certification is made under the provisions of 43 U.S.C. § 1744 and 30 U.S.C. §28-28k and the regulations thereunder (43 CFR Part 3830).
2. The claimant(s) must fill in the dates in paragraph 1 for the beginning and ending of the assessment year for which this waiver is sought.
3. The claimant(s) must fill in the date in paragraph 2 for the beginning of the assessment year for which this waiver is sought.
4. All claim and site names and BLM serial numbers must be listed for the mining claims, mill sites, and tunnel sites for which the waiver is sought.
5. All owners of the mining claims, mill sites, and tunnel sites and their addresses must be given.
6. This waiver form must be signed by all the claimants or their designated agent, in original form. If an agent is designated, a notarized designation of agent, signed by all of the claimants with proper address given, must be submitted with this waiver.
7. This form must be filed no later than September 1st for the upcoming assessment year in the BLM State Office where the mining claims or sites are recorded, or the waiver cannot be granted by the BLM. (Example: To obtain a waiver for the assessment year 2012, which begins on September 1, 2011, you must qualify for and file for a waiver no later than September 1, 2011, in the proper BLM State Office.)
8. For all mining claims which require assessment work, you must record an affidavit of labor on or before the December 30th immediately following the filing of this waiver. For all other mining claims or sites waived, you must record a notice of intent to hold on or before the December 30th immediately following the filing of this waiver.
9. Mill and tunnel sites may also be listed on this waiver and be waived from payment of the maintenance fee. A notice of intent to hold for these sites is required to be filed by the December 30th following the filing of this waiver.

FOR OFFICIAL USE ONLY

RECEIVED
BLM AZ STATE OFFICE
2011 AUG 25 P 3:49
PHOENIX ARIZONA

Run Date: 08/09/17

Run Time: 02:20 PM

**DEPARTMENT OF THE INTERIOR
BUREAU OF LAND MANAGEMENT
MINING CLAIMS**

MC Maintenance Fees Paid Through the BLM Pay Portal

CBS Receipt: 3918972

Printed For Lead File # **AMC437918**

Agency Tracking ID: 1501723797

Number of BLM Serial Nr: 5

Assessment Year: 2018

Total Amount Paid: \$775.00

Paid On: 08/02/2017

Claim Name	BLM Serial No	Lead File No	Amount Paid
GOLD ORO	AMC433909	AMC433909	\$155.00
GOLD DEPOT	AMC434561	AMC434561	\$155.00
U GOLD	AMC434562	AMC434561	\$155.00
GOLD FIELD	AMC434564	AMC434563	\$155.00
SUPERSTITION GOLD #6	AMC437929	AMC437918	\$155.00

United States Department of the Interior
Bureau of Land Management
 BUSINESS & SUPPORT SVCS DIV
 ONE N CENTRAL AVE SUITE 800
 PHOENIX, AZ 85004 -4427
 Phone: 602-417-9200

Receipt

No: 3918972

Transaction #: 4028454	
Date of Transaction: 08/02/2017	
CUSTOMER:	
HARRY W GARVER P.O. BOX 813 CONGRESS, AZ 85332 US	

LINE #	QTY	DESCRIPTION	REMARKS	UNIT PRICE	TOTAL
1	1.00	LOCATABLE MINERALS / MINING CLAIMS- NOT NEW-UNADJUD, ONE AUTH NO. ONLY / MINING CLAIM MONEY RECEIVED CASES: AMC433909/\$775.00		- n/a -	775.00
TOTAL:					\$775.00

PAYMENT INFORMATION					
NOTE: Items will appear on credit card statement as "BLM O Mining Claim".					
1	AMOUNT:	775.00	POSTMARKED:	N/A	
	TYPE:	CREDIT CARD	RECEIVED:	08/02/2017	
	NAME:	HARRY W GARVER P.O. BOX 813 CONGRESS AZ 85332 US			
	CARD NO:	XXXXXXXXXXXX8461	AUTH CODE:	002134	
	NAME ON CARD:	HARRY W GARVER			
	EXPIRES:	03/2019			
	SIGNATURE:				

REMARKS

This receipt was generated by the automated BLM Collections and Billing System and is a paper representation of a portion of the official electronic record contained therein.

**DEPARTMENT OF THE INTERIOR
BUREAU OF LAND MANAGEMENT
MINING CLAIMS**

MC Maintenance Fees Paid Through the BLM Pay Portal

CBS Receipt: 3643520Printed For Lead File # **AMC437918**

Agency Tracking ID: 1472254846

Assessment Year: 2017

Number of BLM Serial Nr: 53

Paid On: 08/26/2016

Total Amount Paid: \$8,370.00

Claim Name	BLM Serial No	Lead File No	Amount Paid
SUNDANCE GOLD #13-A	AMC406398	AMC406377	\$155.00
GOLD BASIN #10	AMC413306	AMC413302	\$310.00
SIERRA GOLD #1	AMC429563	AMC429563	\$155.00
GOLDEN SCHIST #2	AMC430623	AMC430617	\$155.00
MARCOS GOLD #4	AMC433823	AMC433818	\$155.00
COPPER SPRING GOLD 2	AMC434012	AMC434011	\$155.00
COPPER SPRING GOLD 4	AMC434014	AMC434011	\$155.00
COPPER SPRING GOLD 6	AMC434016	AMC434011	\$155.00
MARCOS GOLD #3	AMC434539	AMC434537	\$155.00
MARCOS GOLD #6	AMC434541	AMC434537	\$155.00
REDROCK GOLD #2	AMC435964	AMC435956	\$155.00
INCA GOLD #1	AMC436641	AMC436641	\$155.00
INCA GOLD #2	AMC436642	AMC436641	\$155.00
BLUE WASH GOLD #1	AMC436643	AMC436641	\$155.00
BLUE WASH GOLD #2	AMC436644	AMC436641	\$155.00
BLUE WASH GOLD #3	AMC436645	AMC436641	\$155.00
MIDAS #1	AMC436646	AMC436641	\$155.00
MARCOS GOLD #11	AMC436769	AMC436769	\$155.00
TREASURE WASH #3	AMC437079	AMC437075	\$155.00
MARIGOLD #4	AMC437097	AMC437096	\$155.00
PEGASUS #4	AMC437101	AMC437096	\$155.00
GOLDEN SPUR #1	AMC437159	AMC437155	\$155.00
GOLDEN SPUR #4	AMC437161	AMC437155	\$155.00
KAREN #1	AMC437164	AMC437155	\$155.00
GALENA GEM #1	AMC437460	AMC437459	\$155.00
GALENA GEM #2	AMC437461	AMC437459	\$155.00
GALENA GEM #3	AMC437462	AMC437459	\$155.00
GALENA GEM #4	AMC437463	AMC437459	\$155.00
MIDWAY GOLD #1	AMC437919	AMC437918	\$155.00
MIDWAY GOLD #2	AMC437920	AMC437918	\$155.00
MIDWAY GOLD #3	AMC437921	AMC437918	\$155.00
MIDWAY GOLD #4	AMC437922	AMC437918	\$155.00
SUPERSTITION GOLD #1	AMC437924	AMC437918	\$155.00
SUPERSTITION GOLD #2	AMC437925	AMC437918	\$155.00
SUPERSTITION GOLD #4	AMC437927	AMC437918	\$155.00
SUPERSTITION GOLD #5	AMC437928	AMC437918	\$155.00

**DEPARTMENT OF THE INTERIOR
BUREAU OF LAND MANAGEMENT
MINING CLAIMS**

MC Maintenance Fees Paid Through the BLM Pay Portal

CBS Receipt: 3643520

Printed For Lead File # AMC437918

Agency Tracking ID: 1472254846

Assessment Year: 2017

Number of BLM Serial Nr: 53

Paid On: 08/26/2016

Total Amount Paid: \$8,370.00

Claim Name	BLM Serial No	Lead File No	Amount Paid
SUPERSTITION GOLD #6	AMC437929	AMC437918	\$155.00
SUPERSTITION GOLD #7	AMC437930	AMC437918	\$155.00
SUPERSTITION GOLD #8	AMC437931	AMC437918	\$155.00
SUPERSTITION GOLD #9	AMC437932	AMC437918	\$155.00
T P #1	AMC438257	AMC438257	\$155.00
T P #2	AMC438258	AMC438257	\$155.00
T P #3	AMC438259	AMC438257	\$155.00
T P #4	AMC438260	AMC438257	\$155.00
T P #5	AMC438261	AMC438257	\$155.00
T P #6	AMC438262	AMC438257	\$155.00
T P #7	AMC438263	AMC438257	\$155.00
T P #8	AMC438264	AMC438257	\$155.00
BUMBLEBEE GOLD #1	AMC438337	AMC438337	\$155.00
BUMBLEBEE GOLD #2	AMC438338	AMC438337	\$155.00
BUMBLEBEE GOLD #5	AMC438341	AMC438337	\$155.00
GOLD GEM #6	AMC438791	AMC438790	\$155.00
GOLD GEM #7	AMC438792	AMC438790	\$155.00

United States Department of the Interior
Bureau of Land Management
 BUSINESS & SUPPORT SVCS DIV
 ONE N CENTRAL AVE SUITE 800
 PHOENIX, AZ 85004 -4427
 Phone: (602) 417-9200

Receipt

No: 3643520

Transaction #: 3747483	
Date of Transaction: 08/26/2016	
CUSTOMER:	
RANGER EXPLORATION LLC P.O. BOX 74353 PHOENIX, AZ 85087 US	

LINE #	QTY	DESCRIPTION	REMARKS	UNIT PRICE	TOTAL
1	1.00	LOCATABLE MINERALS / MINING CLAIMS- NOT NEW-UNADJUD, ONE AUTH NO. ONLY / MINING CLAIM MONEY RECEIVED CASES: AMC437161/\$8370.00		- n/a -	8370.00
TOTAL:					\$8,370.00

PAYMENT INFORMATION			
NOTE: Items will appear on credit card statement as "BLM O Mining Claim".			
1	AMOUNT:	8370.00	POSTMARKED: N/A
	TYPE:	CREDIT CARD	RECEIVED: 08/26/2016
	NAME:	RANGER EXPLORATION LLC P.O. BOX 74353 PHOENIX AZ 85087 US	
	CARD NO:	XXXXXXXXXXXX5165	AUTH CODE: 620707
	NAME ON CARD:	RANGER EXPLORATION LLC	
	EXPIRES:	04/2019	
	SIGNATURE:		

REMARKS

This receipt was generated by the automated BLM Collections and Billing System and is a paper representation of a portion of the official electronic record contained therein.

**DEPARTMENT OF THE INTERIOR
BUREAU OF LAND MANAGEMENT
MINING CLAIMS**

MC Maintenance Fees Paid Through the BLM Pay Portal

CBS Receipt: 3640028Printed For Lead File # **AMC437918**

Agency Tracking ID: 1472072170

Assessment Year: 2017

Number of BLM Serial Nr: 41

Paid On: 08/24/2016

Total Amount Paid: \$6,355.00

Claim Name	BLM Serial No	Lead File No	Amount Paid
AMBER SAGE	AMC428181	AMC428181	\$155.00
AMBER SAGE #1	AMC430617	AMC430617	\$155.00
AMBER SAGE #2	AMC430618	AMC430617	\$155.00
AMBER SAGE #3	AMC430619	AMC430617	\$155.00
AMBER SAGE #4	AMC430620	AMC430617	\$155.00
AMBER SAGE #5	AMC430621	AMC430617	\$155.00
MILLSITE GOLD	AMC431309	AMC431309	\$155.00
PEACOCK #3	AMC431310	AMC431309	\$155.00
WHN -4	AMC433606	AMC433603	\$155.00
COPPER SPRING GOLD 3	AMC434013	AMC434011	\$155.00
BELMONT GOLD #6	AMC434021	AMC434017	\$155.00
MARCOS GOLD #5	AMC434540	AMC434537	\$155.00
GOLD BEND #1	AMC435574	AMC435574	\$155.00
GOLD BEND #6	AMC435576	AMC435574	\$155.00
KAREN-ONE	AMC435577	AMC435574	\$155.00
MARCOS GOLD #7	AMC435578	AMC435574	\$155.00
MARCOS GOLD #9	AMC435580	AMC435574	\$155.00
PEACOCK GOLD #4	AMC435583	AMC435574	\$155.00
PEACOCK GOLD #5	AMC435584	AMC435574	\$155.00
GOLD BEND #5	AMC435960	AMC435956	\$155.00
GOLD PAN #1	AMC435961	AMC435956	\$155.00
GOLD PAN #2	AMC435962	AMC435956	\$155.00
REDROCK GOLD #1	AMC435963	AMC435956	\$155.00
PEGASUS #3	AMC437076	AMC437075	\$155.00
TREASURE WASH #2	AMC437078	AMC437075	\$155.00
MARIGOLD #5	AMC437098	AMC437096	\$155.00
MARIGOLD #6	AMC437099	AMC437096	\$155.00
MARIGOLD #7	AMC437100	AMC437096	\$155.00
PEGASUS #6	AMC437102	AMC437096	\$155.00
PEGASUS #7	AMC437103	AMC437096	\$155.00
TREASURE GOLD #2	AMC437105	AMC437096	\$155.00
COPPER GULCH #3	AMC437918	AMC437918	\$155.00
SECRET CANYON #1	AMC437923	AMC437918	\$155.00
SUPERSTITION GOLD #3	AMC437926	AMC437918	\$155.00
TREASURE GOLD #1	AMC438349	AMC438349	\$155.00
TREASURE GOLD #2	AMC438350	AMC438349	\$155.00

Run Date: 09/09/16

Run Time: 05:54 AM

**DEPARTMENT OF THE INTERIOR
BUREAU OF LAND MANAGEMENT
MINING CLAIMS**

MC Maintenance Fees Paid Through the BLM Pay Portal

CBS Receipt: 3640028

Printed For Lead File # AMC437918

Agency Tracking ID: 1472072170

Assessment Year: 2017

Number of BLM Serial Nr: 41

Paid On: 08/24/2016

Total Amount Paid: \$6,355.00

Claim Name	BLM Serial No	Lead File No	Amount Paid
TREASURE GOLD #3	AMC438351	AMC438349	\$155.00
TREASURE GOLD #4	AMC438352	AMC438349	\$155.00
KAREN	AMC438481	AMC438481	\$155.00
MINER'S GOLD	AMC438567	AMC438567	\$155.00
GOLD GEM #5	AMC438790	AMC438790	\$155.00

United States Department of the Interior
Bureau of Land Management
 BUSINESS & SUPPORT SVCS DIV
 ONE N CENTRAL AVE SUITE 800
 PHOENIX, AZ 85004 -4427
 Phone: (602) 417-9200

Receipt

No: 3640028

Transaction #: 3743960	
Date of Transaction: 08/24/2016	
CUSTOMER:	
RANGER EXPLORATION LLC P.O. BOX 74353 PHOENIX, AZ 85087 US	

LINE #	QTY	DESCRIPTION	REMARKS	UNIT PRICE	TOTAL
1	1.00	LOCATABLE MINERALS / MINING CLAIMS- NOT NEW-UNADJUD, ONE AUTH NO. ONLY / MINING CLAIM MONEY RECEIVED CASES: AMC435578/\$6355.00		- n/a -	6355.00
TOTAL:					\$6,355.00

PAYMENT INFORMATION				
NOTE: Items will appear on credit card statement as "BLM O Mining Claim".				
1	AMOUNT:	6355.00	POSTMARKED:	N/A
	TYPE:	CREDIT CARD	RECEIVED:	08/24/2016
	NAME:	RANGER EXPLORATION LLC P.O. BOX 74353 PHOENIX AZ 85087 US		
	CARD NO:	XXXXXXXXXXXX5165	AUTH CODE:	671922
	NAME ON CARD:	RANGER EXPLORATION LLC		
	EXPIRES:	04/2019		
	SIGNATURE:			

REMARKS

This receipt was generated by the automated BLM Collections and Billing System and is a paper representation of a portion of the official electronic record contained therein.

NOTICE!!

These documents have been scanned!

Do not place un-scanned documents beneath this notice!

Do not remove this notice from this file!

GPO Jacket No. 560-102
Print Order 61540
Rise Business Services, LLC
Job=AZ15 5/2/2019



Box Number= AZ15017



Claim Begin-End: AMC437918-AMC437932

5 Miscellaneous



AZ15017-2


AMC437915-AMC438337

Mine Finder Gold & Ranger Gold Exploration LLC

Attention: Bureau of Land Management

Please use the American Express credit card on file.

Sincerely,



Steve Karolyi

(623) 374-5413

4-11-16

REC'D
BLM LAND OFFICE
2016 APR 15 P 3:23
TUCSON, ARIZONA

NOTICE!!

These documents have been scanned!

Do not place un-scanned documents beneath this notice!

Do not remove this notice from this file!

GPO Jacket No. 560-102
Print Order 61540
Rise Business Services, LLC
Job=AZ15 5/2/2019



Box Number= AZ15017



Claim Begin-End: AMC437918-AMC437932

6 Location Notices-Amendments and Supporting Documents



AZ15017-2 AMC437915-AMC438337

MINING CLAIM STATUS REPORT

Data Entered: 04/20/16 Ram

MTP Checked By: 04/20/16 Ram
GEO Checked By: 04/20/16 Ram

LEAD SERIAL NUMBER: AMC 437918 thru AMC 437932

NUMBER OF CLAIMS & TYPE:

15 LODE
____ PLACER
____ ASSOCIATION PLACER
____ MILL SITE
____ TUNNEL SITE

CHARGES:

Location Fee @ \$37 = \$ 555.00
Processing Fee @ \$20 = \$ 300.00
Maintenance Fee @ \$155 = \$ 2325.00
Add'l Maint Fee for Assoc Placer = \$ _____
SUBTOTAL \$ 3180.00
Other Fees \$ 60.00
Other Fees \$ _____
TOTAL \$ 3240.00

TOTAL ACREAGE: N/A Per Claim
(Placer Only)

6 QCD's

NUMBER OF LOCATORS: 1

DOCUMENTS RECEIVED VIA: Over-the-Counter [] Mail [] **TIMELY FILED:** Yes [] No []

LEGAL DESCRIPTION: T 1S R 11E SEC 21
T 5N R 7W SEC 18
T 5N R 8W SEC 12, 13
T _____ R _____ SEC _____
T _____ R _____ SEC _____

BLM [] FOREST SERVICE [] _____ SUBJ TO PL 359: Yes [] No []
WILDERNESS AREA [] _____

SPLIT ESTATE: N/A [] SX [] PX [] OTHER [] _____
SRHA [] Was proper Notice filed if located on SHRA Land? Yes [] No []

RECONVEYED MINERALS ON BLM LAND REQUIRE OPENING ORDER FROM 1944 TO 1993:

Open to Entry On _____ N/A []

COMMENTS/STATUS: VOID [] PARTIALLY VOID [] PVT MINERALS [] WITHDRAWN LANDS []
OTHER [] _____

AMC 437918

[] Claimant acknowledges that portions of the following claim(s) site(s) may be void or voidable.

Printed Name of Claimant _____ Signature of Claimant _____

*****FINAL ADJUDICATION*****

DATE 10-6-16 INITIALS RE

Steve Karolyi
P.O. Box 74353
Phoenix, AZ 85087

LOCATION NOTICE FOR LODE MINING CLAIM

Amendment BLM Serial # _____

NOTICE IS HEREBY GIVEN that the Copper Gulch #3
_____ lode mining claim has been located
by Steve Karolyi whose current mailing
address is P.O. Box 74353
Phoenix, AZ 85087

RECEIVED
BLM AZ STATE OFFICE
2016 APR 15 P 3:25
PHOENIX, ARIZONA
BLM
Date
Stamp

The general course of this claim is North-South and it is situated in Maricopa
County, Arizona. This claim is 1500' feet in length and 600' feet in width.

20.66 Total Claim Acreage. This claim runs from the location monument on which this location notice
is posted on the centerline of the claim approximately _____ feet in a North direction to the South
end line and 300 feet in a East direction to the West end line. This claim is marked by six
monuments, one at each corner and one at the center of each end line of the claim.

The location monument on which this notice is posted is situated within Section 12/13, Township 5
N, Range 8 W, Gila Salt River Base and Meridian, Arizona and this claim encompasses portions
of the following quarter section(s), section(s), Township(s) and Range(s) SW 1/4 of Sec 12,
T5 N, R8 W and the NE 1/4 of Sec 13, T5 N, R8 W
Gila Salt River Base and Meridian, Arizona.

AMC4379181

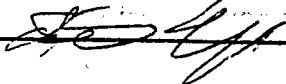
The locality of this claim with reference to some natural object or permanent monument and additional information
(if any) concerning its locality are as follows: 1300' East of the SW Sec. Cor
of Sec. 12, T5 N, R8 W

The above information is shown on the attached map.

DATED AND POSTED on the ground this 12 day of March, 2016.

LOCATOR(s) AGENT

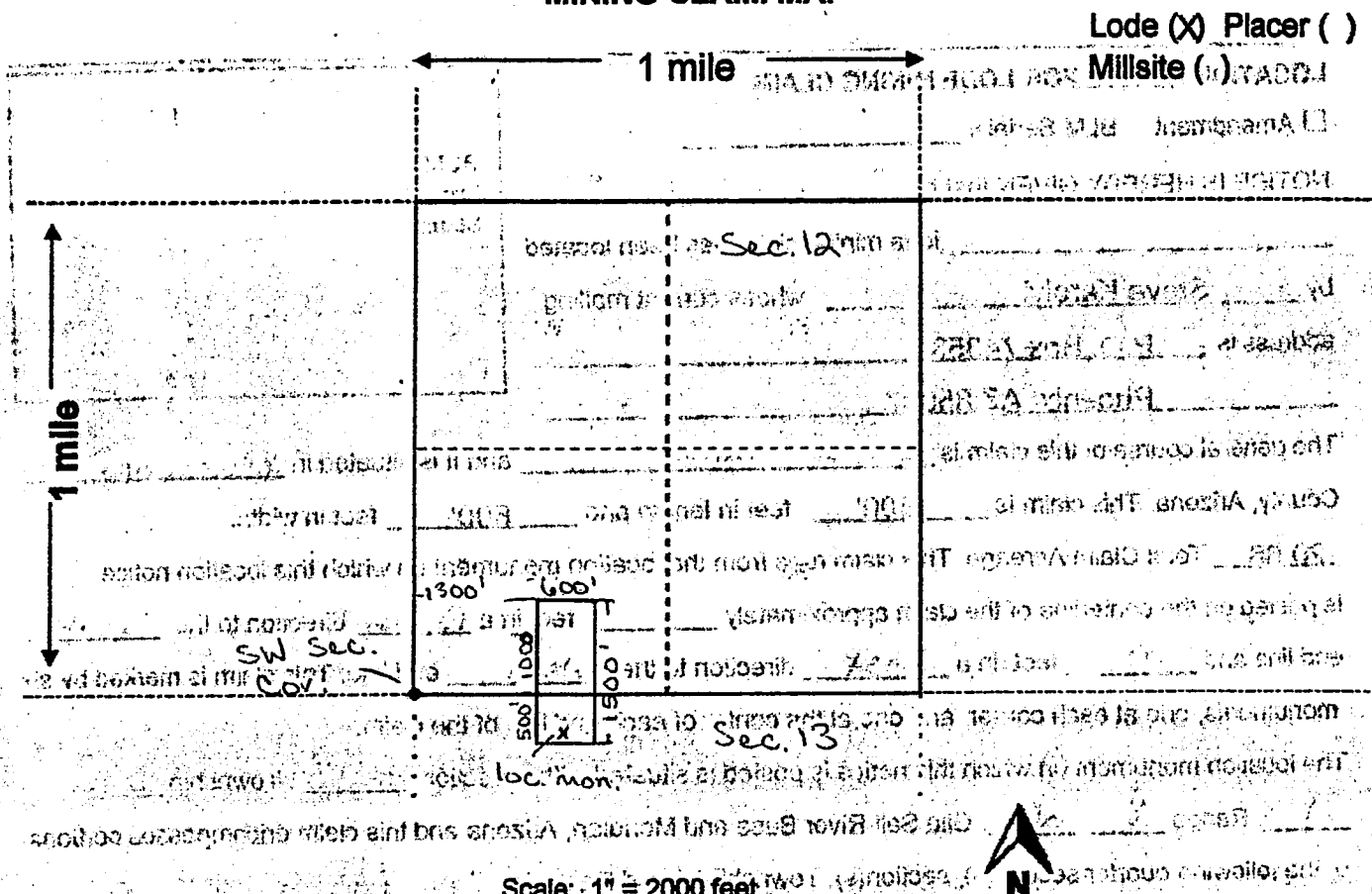
Print Name(s) Steve Karolyi

Signature(s) 

Form MCF100
Revised July 2014

Phoenix, AZ 85004
 P.O. Box 74000
 Arizona State University

MINING CLAIM MAP



AMC4379181

- Scale: 1" = 2000 feet
- The above map depicts the Copper Gulch #3 mining claim, which is located in Section (s) 12/13, Township 5 N, Range 8 W, Gila and Salt River Base and Meridian, Navajo County, Arizona. Total claim acreage is 20.66.
 - The type of corner and location monuments used are as follows: 2"x2"x4" Wooden posts with scribed metal tags
 - The bearings and distances in degrees and feet between claim corners and to a public land survey monument are as depicted on the map.
 - If the claim is a placer or millsite claim with exterior limits conforming to legal subdivisions of the public survey, provide a legal description of the claim _____

Form MCF100a
 Revised July 2014

Steve Karolyi
P.O. Box 74353
Phoenix, AZ 85087

LOCATION NOTICE FOR LODE MINING CLAIM

Amendment BLM Serial # _____

NOTICE IS HEREBY GIVEN that the Midway Gold # 1
_____ lode mining claim has been located
by Steve Karolyi whose current mailing
address is P.O. Box 74353
Phoenix, AZ 85087

RECEIVED BLM AZ STATE OFFICE 2016 APR 15 P 3:25 PHOENIX, ARIZONA	BLM Date Stamp
---	----------------------

The general course of this claim is North-South and it is situated in Maricopa
County, Arizona. This claim is 1500' feet in length and 600' feet in width.

20.66 Total Claim Acreage. This claim runs from the location monument on which this location notice
is posted on the centerline of the claim approximately _____ feet in a North direction to the South
end line and 300 feet in a East direction to the West end line. This claim is marked by six
monuments, one at each corner and one at the center of each end line of the claim.

The location monument on which this notice is posted is situated within Section 13, Township 5
N, Range 8 W, Gila Salt River Base and Meridian, Arizona and this claim encompasses portions
of the following quarter section(s), section(s), Township(s) and Range(s) SE 1/4 of Sec. 13,
T 5 N, R 8 W
Gila Salt River Base and Meridian, Arizona.

The locality of this claim with reference to some natural object or permanent monument and additional information
(if any) concerning its locality are as follows: On the SE Cor. of Sec. 13,
T 5 N, R 8 W

The above information is shown on the attached map.

DATED AND POSTED on the ground this 12 day of March, 2016.

LOCATOR(s) AGENT

Print Name(s) Steve Karolyi

Signature(s) [Handwritten Signature]

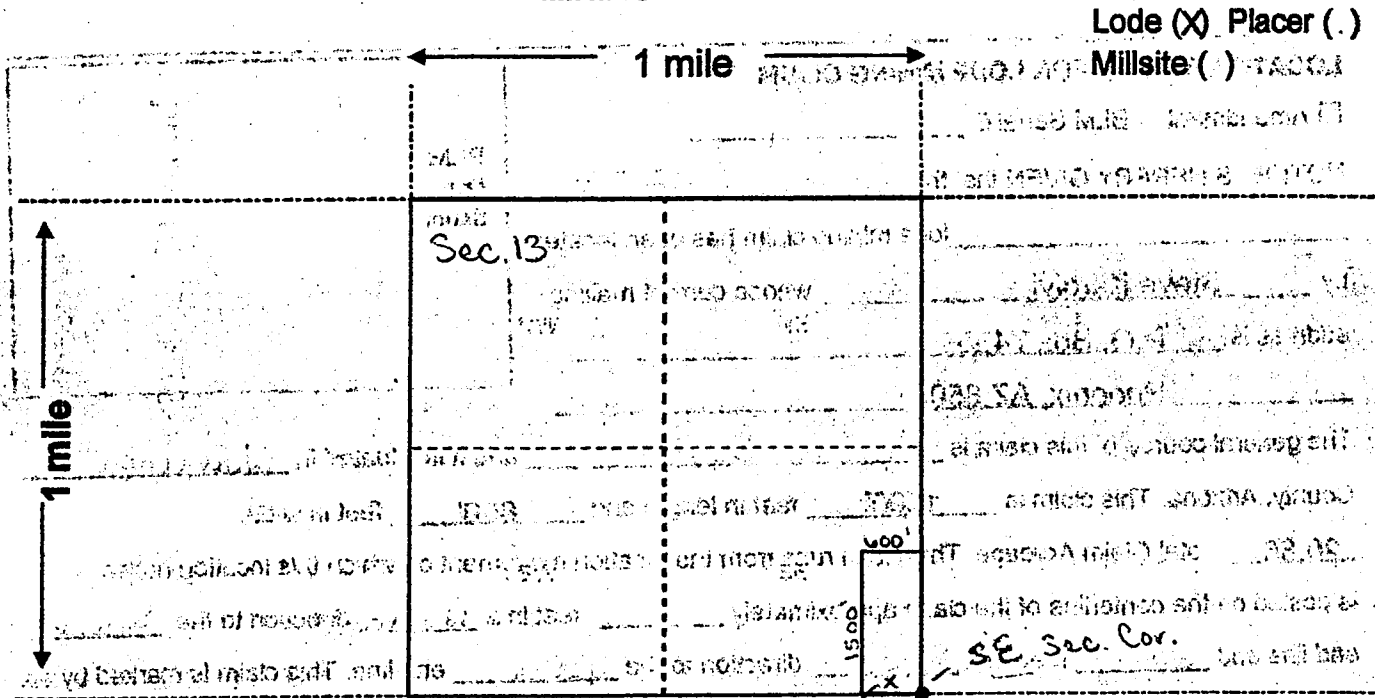
Form MCF100
Revised July 2014

This form is available from the Arizona Geological Survey and may be reproduced.

AMC4379191

Form MCF100a
 Revised July 2014
 Arizona Geology Survey

MINING CLAIM MAP



Scale: 1" = 2000 feet



1. The above map depicts the Midway Gold #1 mining claim, which is located in Section (s) 13, Township 5 N, Range 8 W, Gila and Salt River Base and Meridian, Maricopa County, Arizona. Total claim acreage is 20.66

2. The type of corner and location monuments used are as follows: 2"x2"x4" Wooden posts with scribed metal tags

3. The bearings and distances in degrees and feet between claim corners and to a public land survey monument are as depicted on the map.

4. If the claim is a placer or millsite claim with exterior limits conforming to legal subdivisions of the public survey, provide a legal description of the claim _____

Form MCF100a
 Revised July 2014

AMC4379191

Steve Karolyi
P.O. Box 74353
Phoenix, AZ 85087

FORM MCF100

LOCATION NOTICE FOR LODE MINING CLAIM

Amendment BLM Serial # _____

NOTICE IS HEREBY GIVEN that the Midway Gold #2
_____ lode mining claim has been located
by Steve Karolyi whose current mailing
address is P.O. Box 74353
Phoenix, AZ 85087

RECEIVED
BLM AZ STATE OFFICE
2016 APR 15 P 3:25
PHOENIX, ARIZONA
BLM
Date
Stamp

The general course of this claim is East-West and it is situated in Maricopa
County, Arizona. This claim is 1500' feet in length and 600' feet in width.
20.66 Total Claim Acreage. This claim runs from the location monument on which this location notice
is posted on the centerline of the claim approximately _____ feet in a East direction to the West
end line and 300 feet in a North direction to the South end line. This claim is marked by six
monuments, one at each corner and one at the center of each end line of the claim.

The location monument on which this notice is posted is situated within Section 18, Township 5
N, Range 7 W, Gila Salt River Base and Meridian, Arizona and this claim encompasses portions
of the following quarter section(s), section(s), Township(s) and Range(s) SW 1/4 of Sec. 18,
T5 N, R7 W
Gila Salt River Base and Meridian, Arizona.

AMC 437920

The locality of this claim with reference to some natural object or permanent monument and additional information
(if any) concerning its locality are as follows: On the SW cor. of Sec. 18, T5 N, R7 W

The above information is shown on the attached map.

DATED AND POSTED on the ground this 12 day of March, 2016.

LOCATOR(s) AGENT

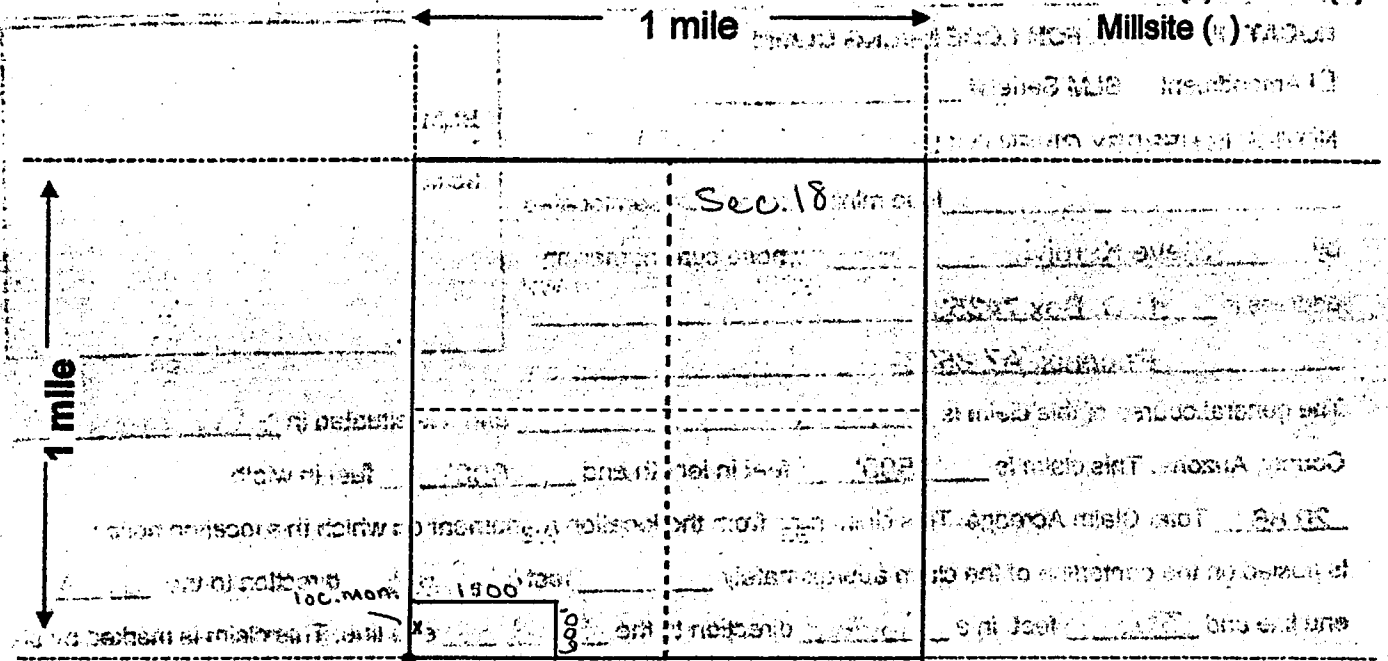
Print Name(s) Steve Karolyi

Signature(s) [Signature]

Form MCF100
Revised July 2014

MINING CLAIM MAP

Lode (X) Placer ()
Millsite (M) Radius



SW Cor.

Scale: 1" = 2000 feet



1. The above map depicts the Midway Gold #2 mining claim, which is located in Section (s) 18, Township 5 N, Range 7 W, Gila and Salt River Base and Meridian, Maricopa County, Arizona. Total claim acreage is 20.66

2. The type of corner and location monuments used are as follows: 2"x2"x4" Wooden posts with scribed metal tags

3. The bearings and distances in degrees and feet between claim corners and to a public land survey monument are as depicted on the map.

4. If the claim is a placer or millsite claim with exterior limits conforming to legal subdivisions of the public survey, provide a legal description of the claim

Form MCF100a
Revised July 2014

This form is available from the Arizona Geology Survey and may be reproduced.

AM0437920

Steve Karolyi
P.O. Box 74353
Phoenix, AZ 85087

LOCATION NOTICE FOR LODE MINING CLAIM

Amendment BLM Serial # _____

NOTICE IS HEREBY GIVEN that the Midway Gold #3
_____ lode mining claim has been located
by Steve Karolyi whose current mailing
address is P.O. Box 74353
Phoenix, AZ 85087

RECEIVED
BLM ASSISTANT OFFICE
2016 APR 15 P 3:29
PHOENIX, ARIZONA
BLM
Date Stamp

The general course of this claim is East-West and it is situated in Maricopa
County, Arizona. This claim is 1500' feet in length and 600' feet in width.

20.66 Total Claim Acreage. This claim runs from the location monument on which this location notice
is posted on the centerline of the claim approximately _____ feet in a East direction to the West
end line and 300 feet in a North direction to the South end line. This claim is marked by six
monuments, one at each corner and one at the center of each end line of the claim.

The location monument on which this notice is posted is situated within Section 18, Township 5
N, Range 7 WA, Gila Salt River Base and Meridian, Arizona and this claim encompasses portions
of the following quarter section(s), section(s), Township(s) and Range(s) SW 1/4 of Sec. 18,
T 5 N, R 7 W
Gila Salt River Base and Meridian, Arizona.

The locality of this claim with reference to some natural object or permanent monument and additional information
(if any) concerning its locality are as follows: 600' North of the SW Sec. Cor
of Sec. 18, T 5 N, R 7 W

The above information is shown on the attached map.

DATED AND POSTED on the ground this 12 day of March, 2016.

LOCATOR(s) AGENT

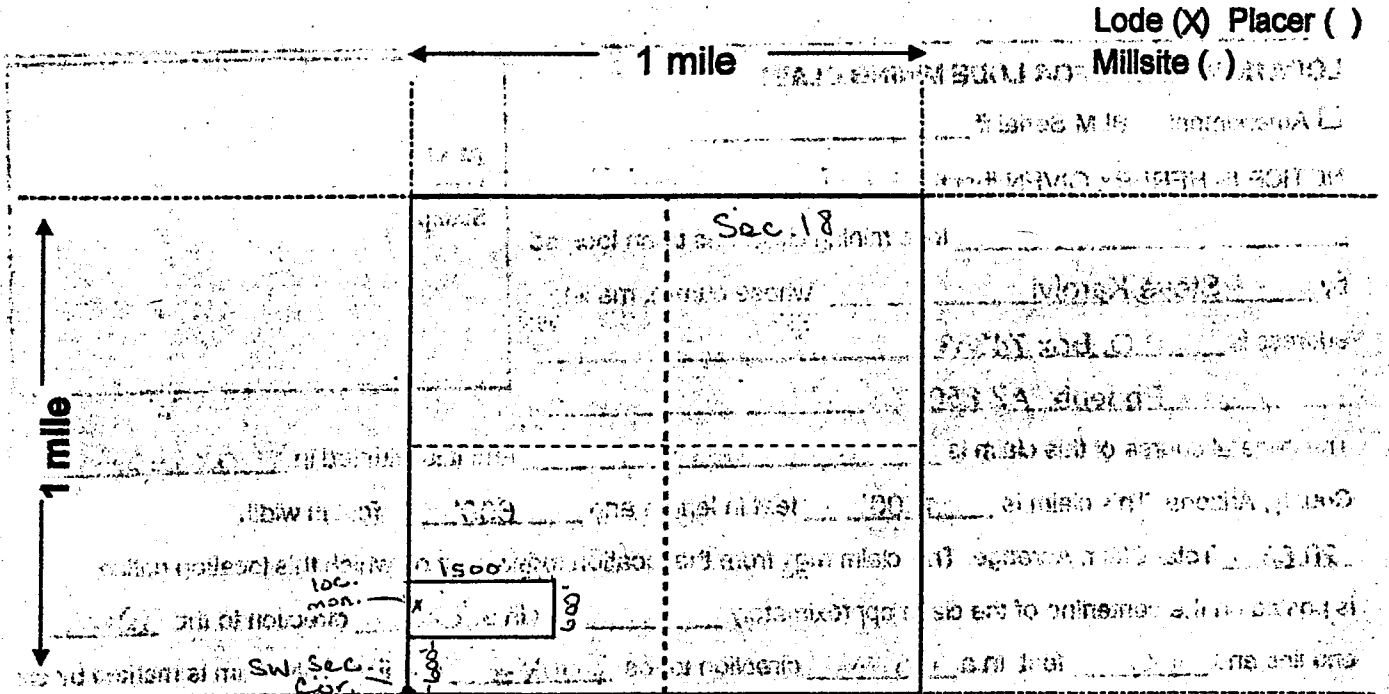
Print Name(s) Steve Karolyi

Signature(s) [Handwritten Signature]

Form MCF100
Revised July 2014

AMC4379211

MINING CLAIM MAP



AN C 4 3 1 9 2 1 1

Scale: 1" = 2000 feet



1. The above map depicts the Midway Gold #3 mining claim, which is located in Section (s) 18, Township 5 N, Range 7 W, Gila and Salt River Base and Meridian, Maricopa County, Arizona. Total claim acreage is 20.66.
2. The type of corner and location monuments used are as follows: 2"x2"x4" Wooden posts with scribed metal tags
3. The bearings and distances in degrees and feet between claim corners and to a public land survey monument are as depicted on the map.
4. If the claim is a placer or millsite claim with exterior limits conforming to legal subdivisions of the public survey, provide a legal description of the claim _____

Form MCF100a
Revised July 2014

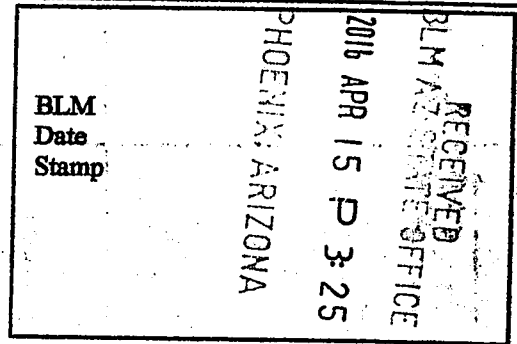
This form is available from the Arizona Geology Survey and may be reproduced.

Steve Karolyi
P.O. Box 74353
Phoenix, AZ 85087

LOCATION NOTICE FOR LODE MINING CLAIM

Amendment BLM Serial # _____

NOTICE IS HEREBY GIVEN that the Midway Gold #4
_____ lode mining claim has been located
by Steve Karolyi whose current mailing
address is P.O. Box 74353
Phoenix, AZ 85087



The general course of this claim is East-West and it is situated in Maricopa
County, Arizona. This claim is 1500' feet in length and 600' feet in width.

20.66 Total Claim Acreage. This claim runs from the location monument on which this location notice
is posted on the centerline of the claim approximately _____ feet in a East direction to the West
end line and 300' feet in a North direction to the South end line. This claim is marked by six
monuments, one at each corner and one at the center of each end line of the claim.

The location monument on which this notice is posted is situated within Section 18, Township 5
N, Range 7 W, Gila Salt River Base and Meridian, Arizona and this claim encompasses portions
of the following quarter section(s), section(s), Township(s) and Range(s) SW 1/4 of Sec 18,
T 5 N, R 7 W
Gila Salt River Base and Meridian, Arizona.

The locality of this claim with reference to some natural object or permanent monument and additional information
(if any) concerning its locality are as follows: 1200' North of the SW Sec. Cor.
of Sec. 18, T 5 N, R 7 W

The above information is shown on the attached map.

DATED AND POSTED on the ground this 12 day of March, 2016.

LOCATOR(S) AGENT

Print Name(s) Steve Karolyi

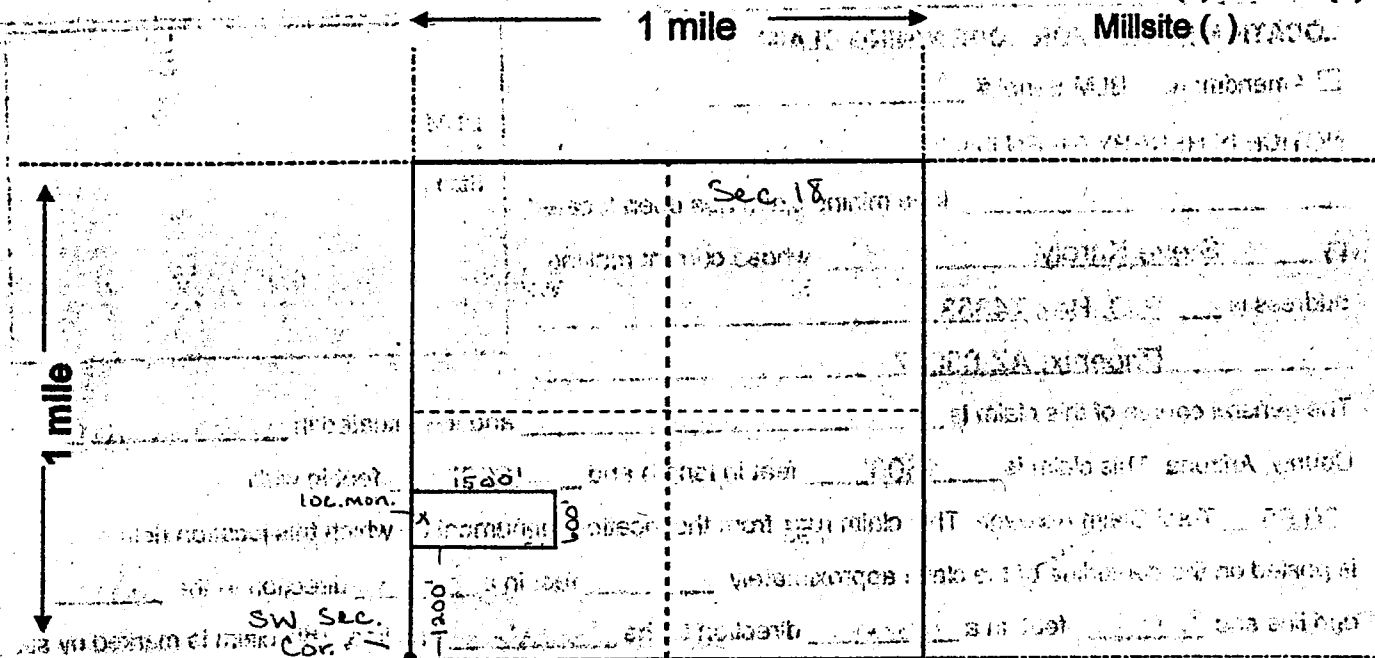
Signature(s)

Form MCF100
Revised July 2014

AMC437922

MINING CLAIM MAP

Lode (X) Placer ()
Millsite (•)



Scale: 1" = 2000 feet



1. The above map depicts the Midway Gold # 4 mining claim, which is located in Section (s) 18, Township 5 N, Range 7 W, Gila and Salt River Base and Meridian, Maricopa County, Arizona. Total claim acreage is 20.66

2. The type of corner and location monuments used are as follows: 2"x2"x4" Wooden posts with scribed metal tags

3. The bearings and distances in degrees and feet between claim corners and to a public land survey monument are as depicted on the map.

4. If the claim is a placer or millsite claim with exterior limits conforming to legal subdivisions of the public survey, provide a legal description of the claim

Form MCF100a
Revised July 2014

This form is available from the Arizona Geology Survey and may be reproduced.


AMC4319221

Steve Karolyi
P.O. Box 74353
Phoenix, AZ 85087

LOCATION NOTICE FOR LODE MINING CLAIM

Amendment BLM Serial # _____

NOTICE IS HEREBY GIVEN that the Secret Canyon #1
_____ lode mining claim has been located
by Steve Karolyi whose current mailing
address is P.O. Box 74353
Phoenix, AZ 85087



The general course of this claim is East-West and it is situated in Pinal
County, Arizona. This claim is 1500' feet in length and 600' feet in width.

20.66 Total Claim Acreage. This claim runs from the location monument on which this location notice
is posted on the centerline of the claim approximately 10 feet in a West direction to the East
end line and 300 feet in a North direction to the South end line. This claim is marked by six
monuments, one at each corner and one at the center of each end line of the claim.

The location monument on which this notice is posted is situated within Section 21, Township 1
S, Range 11 E, Gila Salt River Base and Meridian, Arizona and this claim encompasses portions
of the following quarter section(s), section(s), Township(s) and Range(s) SW 1/4 of Sec. 21,
T 1 S, R 11 E

Gila Salt River Base and Meridian, Arizona.

The locality of this claim with reference to some natural object or permanent monument and additional information
(if any) concerning its locality are as follows: 2600' South of the NW Sec. Cor.
of Sec. 21, T 1 S, R 11 E

The above information is shown on the attached map.

DATED AND POSTED on the ground this 8 day of March, 2016.

LOCATOR(s) AGENT

Print Name(s) Steve Karolyi

Signature(s)

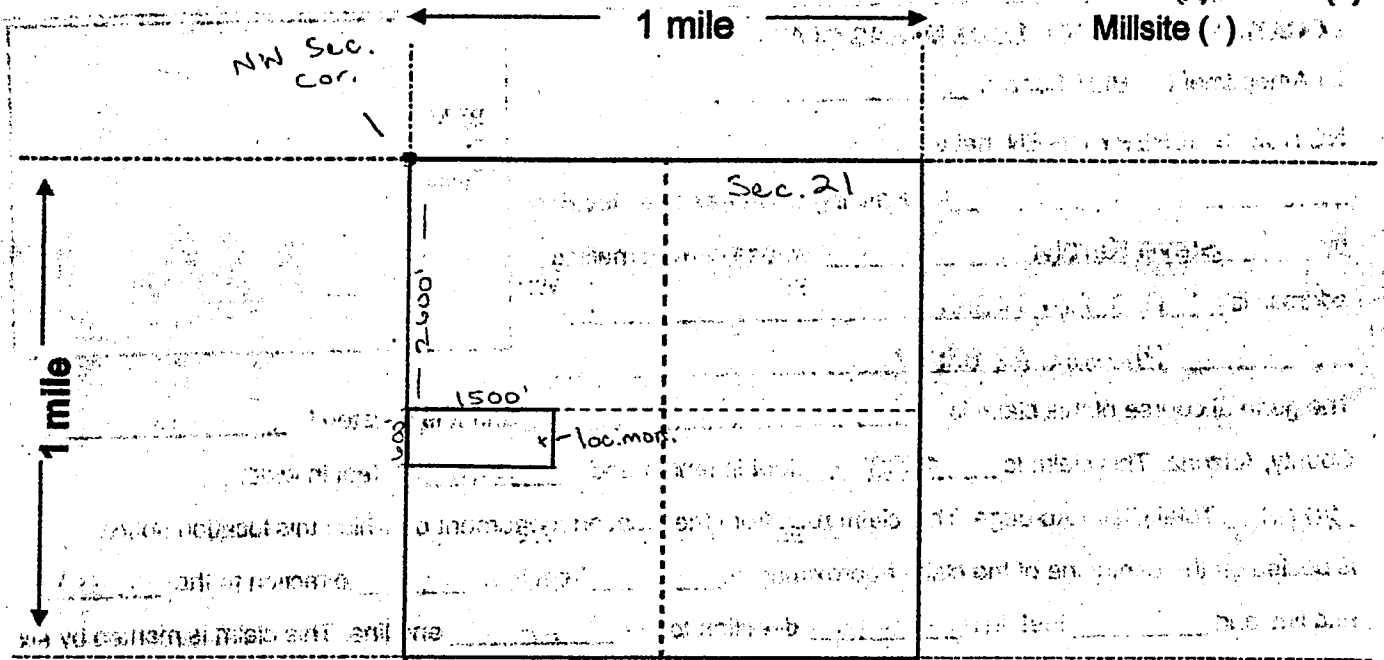
Form MCF100
Revised July 2014

This form is available from the Arizona Geological Survey and may be reproduced.

AMC4379231

MINING CLAIM MAP

Lode (X) Placer ()
Millsite (·)



Scale: 1" = 2000 feet



1. The above map depicts the Secret Canyon mining claim, which is located in Section (s) 21, Township 1 S, Range 11 E, Gila and Salt River Base and Meridian, Pinal County, Arizona. Total claim acreage is 20.66
2. The type of corner and location monuments used are as follows: 2"x2"x4" Wooden posts with scribed metal tags
3. The bearings and distances in degrees and feet between claim corners and to a public land survey monument are as depicted on the map.
4. If the claim is a placer or millsite claim with exterior limits conforming to legal subdivisions of the public survey, provide a legal description of the claim _____

Form MCF100a
Revised July 2014

This form is available from the Arizona Geology Survey and may be reproduced.

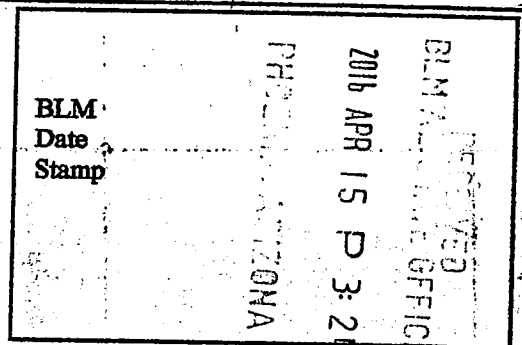
AMC4319231

Steve Karolyi
P.O. Box 74353
Phoenix, AZ 85087

LOCATION NOTICE FOR LODE MINING CLAIM

Amendment BLM Serial # _____

NOTICE IS HEREBY GIVEN that the Superstition
Gold # 1 lode mining claim has been located
by Steve Karolyi whose current mailing
address is P.O. Box 74353
Phoenix, AZ 85087



The general course of this claim is East - West and it is situated in Pinal
County, Arizona. This claim is 1500' feet in length and 600' feet in width.

20.66 Total Claim Acreage. This claim runs from the location monument on which this location notice
is posted on the centerline of the claim approximately 10 feet in a West direction to the East
end line and 300 feet in a North direction to the South end line. This claim is marked by six
monuments, one at each corner and one at the center of each end line of the claim.

The location monument on which this notice is posted is situated within Section 21, Township 1
S, Range 11 E, Gila Salt River Base and Meridian, Arizona and this claim encompasses portions
of the following quarter section(s), section(s), Township(s) and Range(s) NW 1/4 of Sec 21,
T 1 S, R 11 E
Gila Salt River Base and Meridian, Arizona.

The locality of this claim with reference to some natural object or permanent monument and additional information
(if any) concerning its locality are as follows: 2000' South of the NW 1/4 Sec 21, Cor. of
Sec. 21, T 1 S, R 11 E

The above information is shown on the attached map.

DATED AND POSTED on the ground this 8 day of March, 2016.

LOCATOR(s) AGENT

Print Name(s) Steve Karolyi

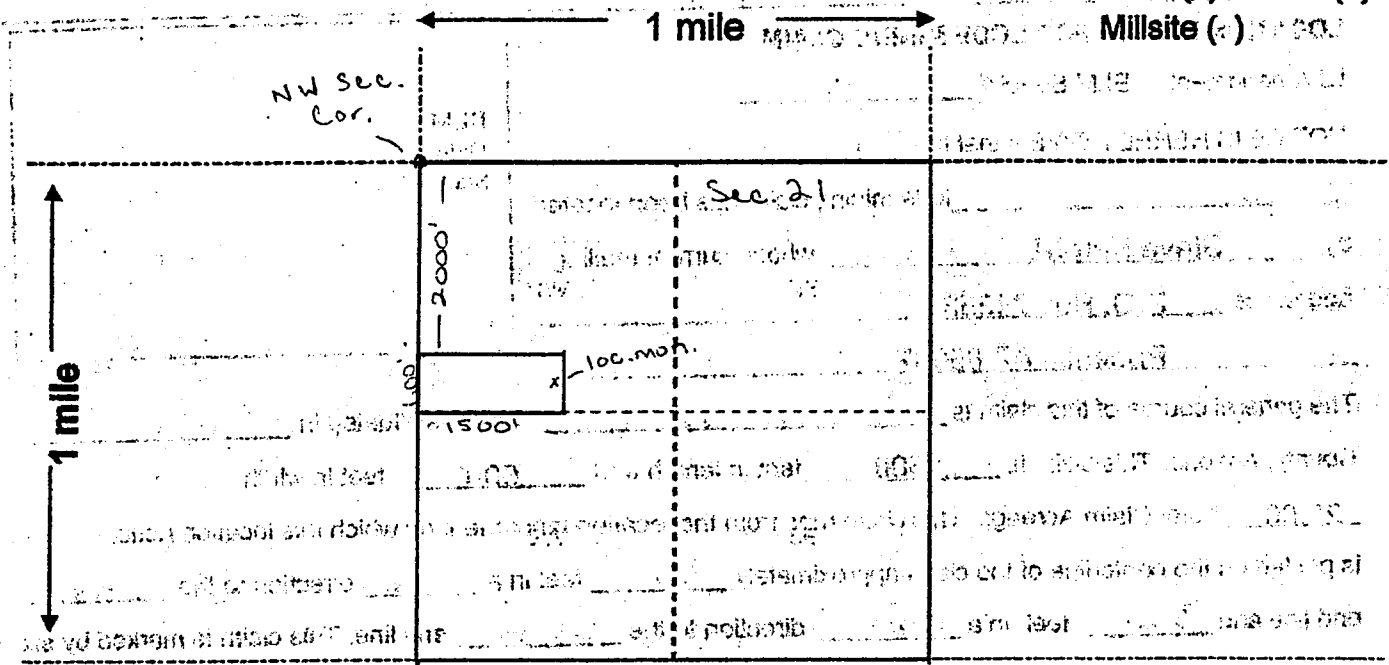
Signature(s)

Form MCF100
Revised July 2014

AMC437924

MINING CLAIM MAP

Lode (X) Placer ()
Millsite (•)



Scale: 1" = 2000 feet



1. The above map depicts the Superstition Gold #1 mining claim, which is located in Section (s) 21, Township 1 S, Range 11 E, Gila and Salt River Base and Meridian, Pinal County, Arizona. Total claim acreage is 20.66.
2. The type of corner and location monuments used are as follows: 2"x2"x4" Wooden posts with scribed metal tags
3. The bearings and distances in degrees and feet between claim corners and to a public land survey monument are as depicted on the map.
4. If the claim is a placer or millsite claim with exterior limits conforming to legal subdivisions of the public survey, provide a legal description of the claim _____

Form MCF100a
Revised July 2014

This form is available from the Arizona Geology Survey and may be reproduced.

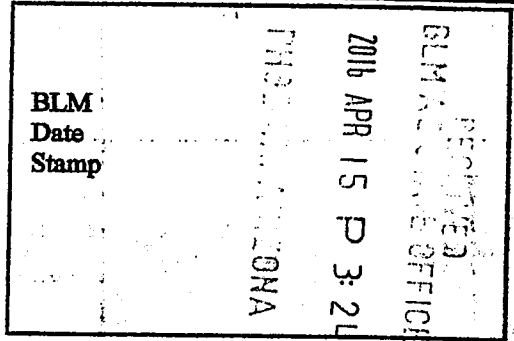
AMC437924

Steve Karolyi
P.O. Box 74353
Phoenix, AZ 85087

LOCATION NOTICE FOR LODE MINING CLAIM

Amendment BLM Serial # _____

NOTICE IS HEREBY GIVEN that the Superstition
Gold #2 lode mining claim has been located
by Steve Karolyi whose current mailing
address is P.O. Box 74353
Phoenix, AZ 85087



The general course of this claim is East-West and it is situated in Pinal
County, Arizona. This claim is 1500' feet in length and 600' feet in width.

20.66 Total Claim Acreage. This claim runs from the location monument on which this location notice
is posted on the centerline of the claim approximately 10 feet in a West direction to the East
end line and 300 feet in a North direction to the South end line. This claim is marked by six
monuments, one at each corner and one at the center of each end line of the claim.

The location monument on which this notice is posted is situated within Section 21, Township 1
S, Range 11 E, Gila Salt River Base and Meridian, Arizona and this claim encompasses portions
of the following quarter section(s), section(s), Township(s) and Range(s) NW 1/4 of Sec. 21,
T1S, R11E
Gila Salt River Base and Meridian, Arizona.

The locality of this claim with reference to some natural object or permanent monument and additional information
(if any) concerning its locality are as follows: 1400' South of the NW Sec. Cor.
of Sec. 21, T1S, R11E

The above information is shown on the attached map.
DATED AND POSTED on the ground this 8 day of March, 2016.

LOCATOR(s) AGENT

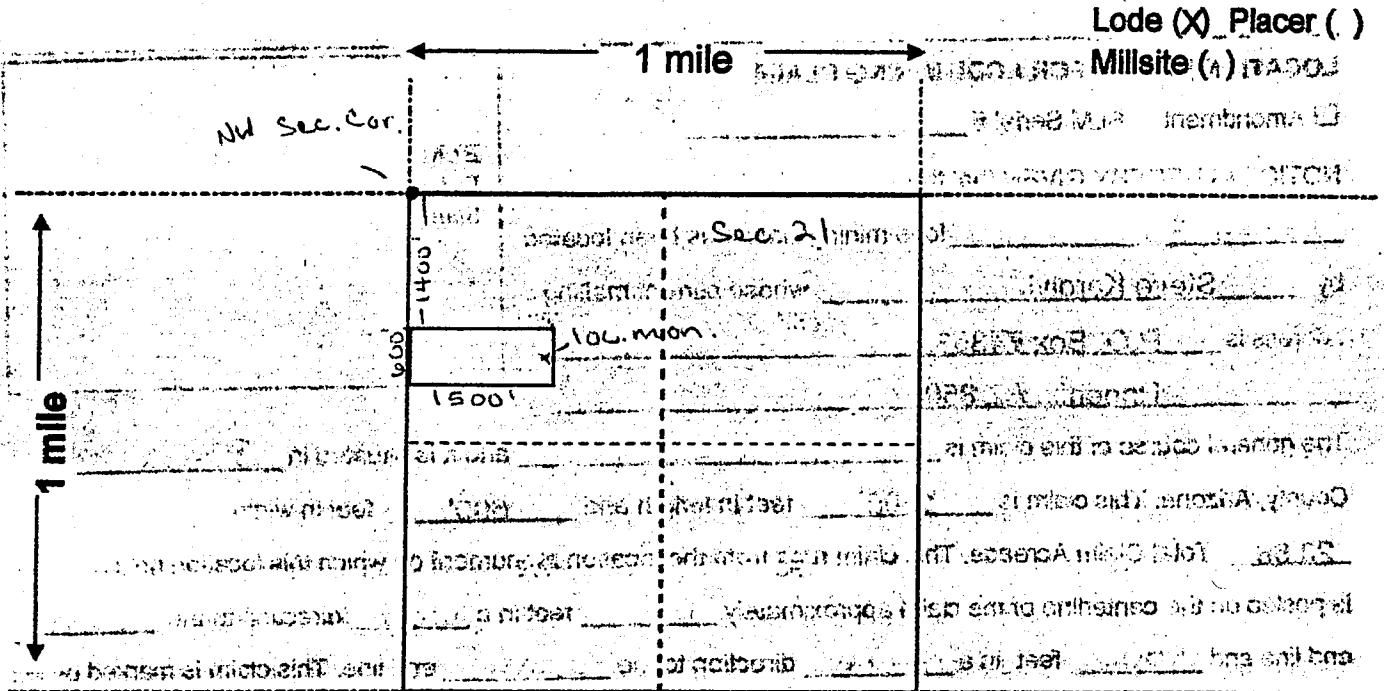
Print Name(s) Steve Karolyi

Signature(s)

Form MCF100
Revised July 2014

AMC437925

MINING CLAIM MAP



AMC4379251

Scale: 1" = 2000 feet

- The above map depicts the Superstition Gold #2 mining claim, which is located in Section (s) 21, Township 1 S, Range 11 E, Gila and Salt River Base and Meridian, Pinal County, Arizona. Total claim acreage is 20.66.
- The type of corner and location monuments used are as follows: 2"x2"x4" Wooden posts with scribed metal tags
- The bearings and distances in degrees and feet between claim corners and to a public land survey monument are as depicted on the map.
- If the claim is a placer or millsite claim with exterior limits conforming to legal subdivisions of the public survey, provide a legal description of the claim: _____

Form MCF100a
 Revised July 2014

Steve Karolyi
P.O. Box 74353
Phoenix, AZ 85087

LOCATION NOTICE FOR LODE MINING CLAIM

Amendment BLM Serial # _____

NOTICE IS HEREBY GIVEN that the Superstition
Gold #3 lode mining claim has been located
by Steve Karolyi whose current mailing
address is P.O. Box 74353
Phoenix, AZ 85087

RECEIVED
BLM FIELD OFFICE
2016 APR 15 P 3:24
PHOENIX, ARIZONA
BLM
Date
Stamp

The general course of this claim is East-West and it is situated in Pinal
County, Arizona. This claim is 1500' feet in length and 600' feet in width.

20.66 Total Claim Acreage. This claim runs from the location monument on which this location notice
is posted on the centerline of the claim approximately 10 feet in a West direction to the East
end line and 300 feet in a North direction to the South end line. This claim is marked by six
monuments, one at each corner and one at the center of each end line of the claim.

The location monument on which this notice is posted is situated within Section 21, Township 1
S, Range 11 E, Gila Salt River Base and Meridian, Arizona and this claim encompasses portions
of the following quarter section(s), section(s), Township(s) and Range(s) NW 1/4 of Sec. 21,
T1S, R11E
Gila Salt River Base and Meridian, Arizona.

The locality of this claim with reference to some natural object or permanent monument and additional information
(if any) concerning its locality are as follows: 800' South of the NW Sec. 1 Cor.
of Sec. 21, T1S, R11E

The above information is shown on the attached map.

DATED AND POSTED on the ground this 8 day of March, 2016.

LOCATOR(s) AGENT

Print Name(s) Steve Karolyi

Signature(s) [Handwritten Signature]

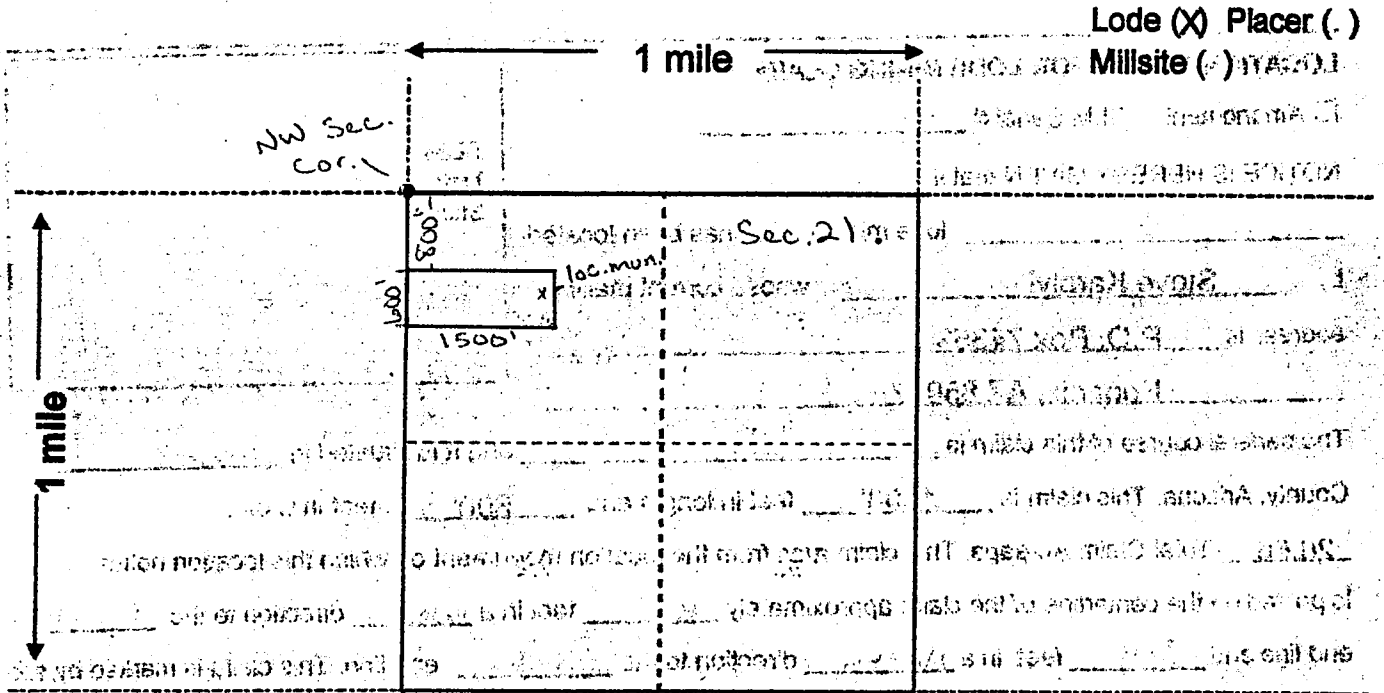
Form MCF100
Revised July 2014

This form is available from the Arizona Geological Survey and may be reproduced.

AMC437926

STATE OF ARIZONA
 DEPARTMENT OF GEOLOGY
 DIVISION OF MINES

MINING CLAIM MAP



Scale: 1" = 2000 feet



1. The above map depicts the Superstition Gold #3 mining claim, which is located in Section (s) 21, Township 1 S, Range 11 E, Gila and Salt River Base and Meridian, Pinal County, Arizona. Total claim acreage is 20.66
2. The type of corner and location monuments used are as follows: 2"x2"x4" Wooden posts with scribed metal tags
3. The bearings and distances in degrees and feet between claim corners and to a public land survey monument are as depicted on the map.
4. If the claim is a placer or millsite claim with exterior limits conforming to legal subdivisions of the public survey; provide a legal description of the claim _____

Form MCF100a
 Revised July 2014

This form is available from the Arizona Geology Survey and may be reproduced.


AM043792b

Steve Karolyi
P.O. Box 74353
Phoenix, AZ 85087

LOCATION NOTICE FOR LODE MINING CLAIM

Amendment BLM Serial # _____

NOTICE IS HEREBY GIVEN that the Superstition
Gold # 4 lode mining claim has been located
by Steve Karolyi whose current mailing
address is P.O. Box 74353
Phoenix, AZ 85087



The general course of this claim is East - West and it is situated in Final
County, Arizona. This claim is 1500' feet in length and 600' feet in width.
20.66 Total Claim Acreage. This claim runs from the location monument on which this location notice
is posted on the centerline of the claim approximately 10 feet in a West direction to the East
end line and 300 feet in a North direction to the South end line. This claim is marked by six
monuments, one at each corner and one at the center of each end line of the claim.

The location monument on which this notice is posted is situated within Section 21 Township 1
S Range 11 E, Gila Salt River Base and Meridian, Arizona and this claim encompasses portions
of the following quarter section(s), section(s), Township(s) and Range(s) NW 1/4 of Sec. 21
T 1 S, R. 11 E
Gila Salt River Base and Meridian, Arizona.

The locality of this claim with reference to some natural object or permanent monument and additional information
(if any) concerning its locality are as follows: 200 feet South of the NW Sec. Cor.
of Sec. 21, T 1 S, R. 11 E

The above information is shown on the attached map.

DATED AND POSTED on the ground this 8 day of March, 2016.

LOCATOR(s) AGENT

Print Name(s) Steve Karolyi

Signature(s) [Handwritten Signature]

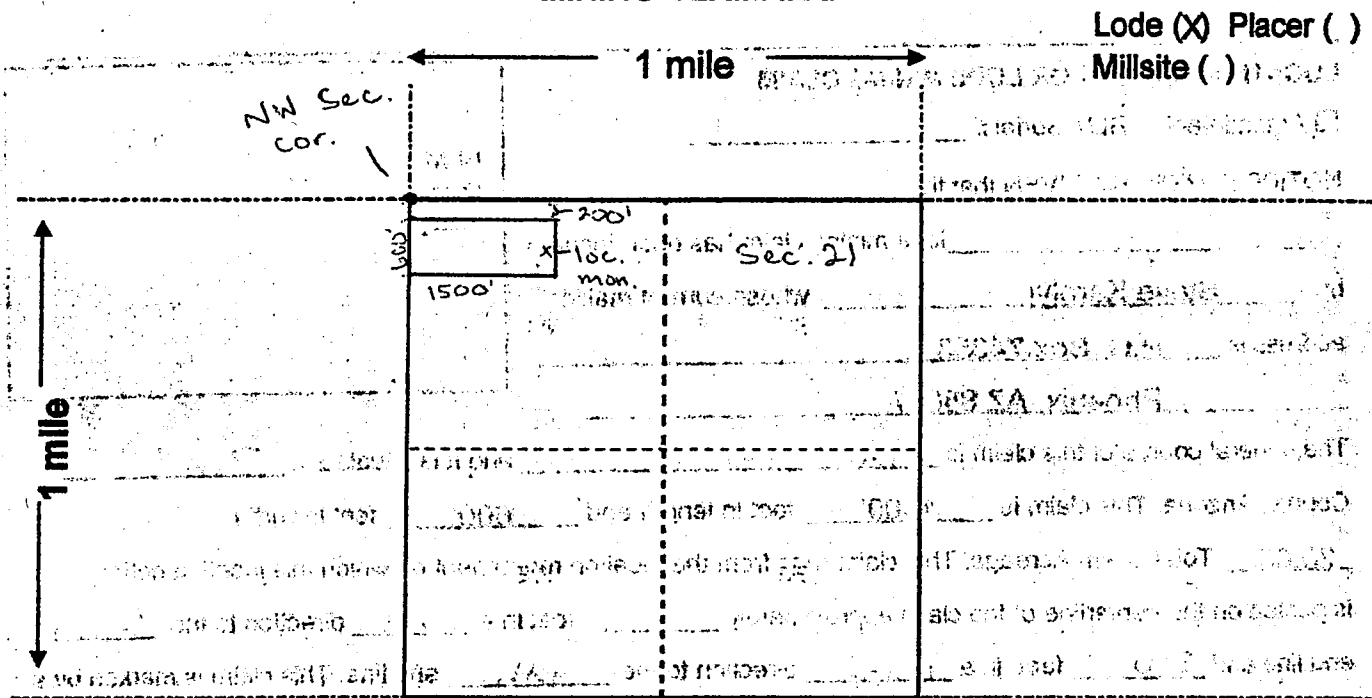
Form MCF100
Revised July 2014

This form is available from the Arizona Geological Survey and may be reproduced.

AMC4379271

ARIZONA
GEOLOGY SURVEY
FORM MCF100a

MINING CLAIM MAP



Scale: 1" = 2000 feet



1. The above map depicts the Superstition Gold #4 mining claim, which is located in Section (s) 21, Township 1 S, Range 11 E, Gila and Salt River Base and Meridian, Pinal County, Arizona. Total claim acreage is 20.66
2. The type of corner and location monuments used are as follows: 2"x2"x4" Wooden posts with scribed metal tags
3. The bearings and distances in degrees and feet between claim corners and to a public land survey monument are as depicted on the map.
4. If the claim is a placer or millsite claim with exterior limits conforming to legal subdivisions of the public survey, provide a legal description of the claim _____

Form MCF100a
Revised July 2014

This form is available from the Arizona Geology Survey and may be reproduced.

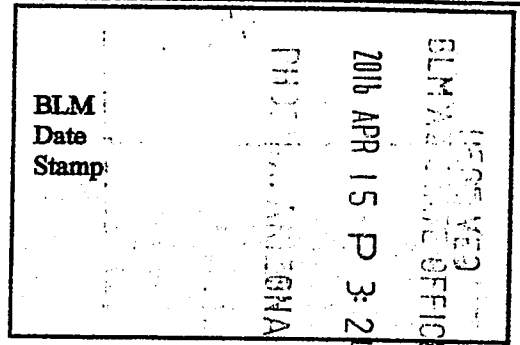
AMC4379271

Steve Karolyi
P.O. Box 74353
Phoenix, AZ 85087

LOCATION NOTICE FOR LODE MINING CLAIM

Amendment BLM Serial # _____

NOTICE IS HEREBY GIVEN that the Superstition
Gold # 5 lode mining claim has been located
by Steve Karolyi whose current mailing
address is P.O. Box 74353
Phoenix, AZ 85087



The general course of this claim is East-West and it is situated in Pinal
County, Arizona. This claim is 1500' feet in length and 600' feet in width.

20.66 Total Claim Acreage. This claim runs from the location monument on which this location notice
is posted on the centerline of the claim approximately 10 feet in a East direction to the West
end line and 300 feet in a North direction to the South end line. This claim is marked by six
monuments, one at each corner and one at the center of each end line of the claim.

The location monument on which this notice is posted is situated within Section 21, Township 1
S, Range 11 E, Gila Salt River Base and Meridian, Arizona and this claim encompasses portions
of the following quarter section(s), section(s), Township(s) and Range(s) NE & NW 1/4 of Sec
21, T.1.S., R.11.E
Gila Salt River Base and Meridian, Arizona.

The locality of this claim with reference to some natural object or permanent monument and additional information
(if any) concerning its locality are as follows: 200' South and 1500' East of the
NW Sec. Cor. of Sec. 21, T.1.S., R.11.E

The above information is shown on the attached map.

DATED AND POSTED on the ground this 8 day of March, 2016.

LOCATOR(s) AGENT

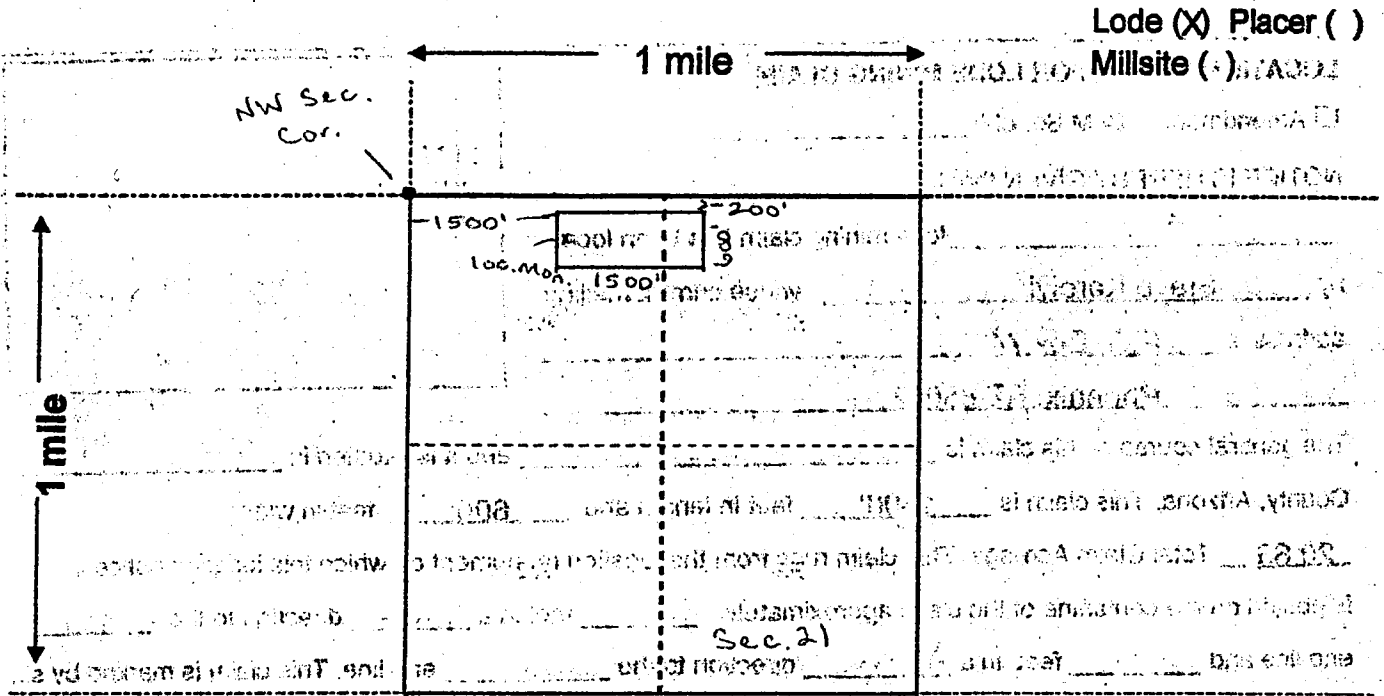
Print Name(s) Steve Karolyi

Signature(s)

Form MCF100
Revised July 2014

AMC437928

MINING CLAIM MAP



Scale: 1" = 2000 feet



1. The above map depicts the Superstition Gold #5 mining claim, which is located in Section (s) 21, Township 1 S, Range 11 E, Gila and Salt River Base and Meridian, Pinal County, Arizona. Total claim acreage is 20.66
2. The type of corner and location monuments used are as follows: 2"x2"x4" Wooden posts with scribed metal tags
3. The bearings and distances in degrees and feet between claim corners and to a public land survey monument are as depicted on the map.
4. If the claim is a placer or millsite claim with exterior limits conforming to legal subdivisions of the public survey, provide a legal description of the claim _____

Form MCF100a
Revised July 2014

This form is available from the Arizona Geology Survey and may be reproduced.


AMC437928

Steve Karolyi
P.O. Box 74353
Phoenix, AZ 85087

LOCATION NOTICE FOR LODE MINING CLAIM

Amendment BLM Serial # _____

NOTICE IS HEREBY GIVEN that the Superstition
Gold #6 lode mining claim has been located
by Steve Karolyi whose current mailing
address is P.O. Box 74353
Phoenix, AZ 85087



The general course of this claim is East - West and it is situated in Pinal
County, Arizona. This claim is 1500' feet in length and 600' feet in width.

20.66 Total Claim Acreage. This claim runs from the location monument on which this location notice
is posted on the centerline of the claim approximately 10' feet in a East direction to the West
end line and 300' feet in a North direction to the South end line. This claim is marked by six
monuments, one at each corner and one at the center of each end line of the claim.

The location monument on which this notice is posted is situated within Section 21, Township 1
S, Range 11 E, Gila Salt River Base and Meridian, Arizona and this claim encompasses portions
of the following quarter section(s), section(s), Township(s) and Range(s) NE & NW 1/4 of Sec.
21, T1S, R11E

Gila Salt River Base and Meridian, Arizona.

The locality of this claim with reference to some natural object or permanent monument and additional information
(if any) concerning its locality are as follows: 800' South and 1500' East of
the NW Sec. Cor. of Sec. 21, T1S, R11E

The above information is shown on the attached map.

DATED AND POSTED on the ground this 8 day of March, 2016

LOCATOR(s) AGENT

Print Name(s) Steve Karolyi

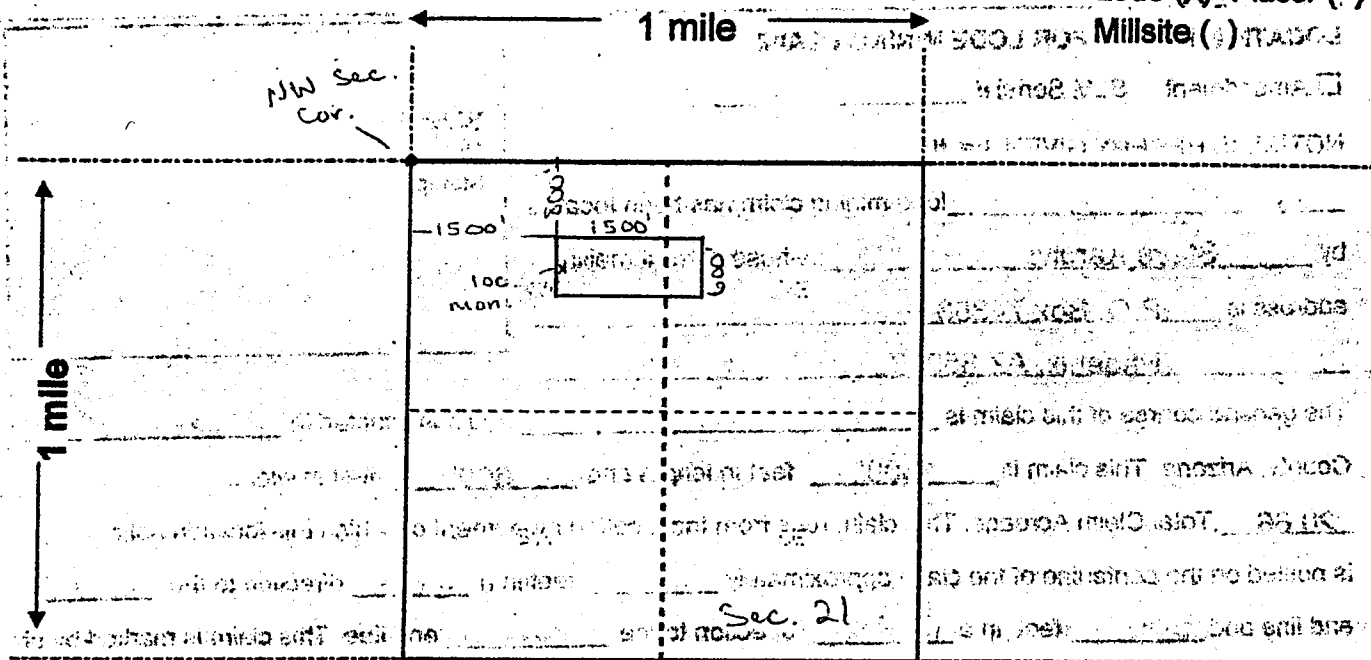
Signature(s) [Signature]

Form MCF100
Revised July 2014

AMC437929

MINING CLAIM MAP

Lode (X) Placer ()



Scale: 1" = 2000 feet



1. The above map depicts the Superstition GoldTM mining claim, which is located in Section (s) 21, Township 1 S, Range 11 E, Gila and Salt River Base and Meridian, Pinal County, Arizona. Total claim acreage is 20.66
2. The type of corner and location monuments used are as follows: 2"x2"x4" Wooden posts with scribed metal tags
3. The bearings and distances in degrees and feet between claim corners and to a public land survey monument are as depicted on the map.
4. If the claim is a placer or millsite claim with exterior limits conforming to legal subdivisions of the public survey, provide a legal description of the claim _____

Form MCF100a
Revised July 2014

This form is available from the Arizona Geology Survey and may be reproduced.

AMC4379291

Steve Karolyi
P.O. Box 74353
Phoenix, AZ 85087

LOCATION NOTICE FOR LODE MINING CLAIM

Amendment BLM Serial # _____

NOTICE IS HEREBY GIVEN that the Superstition
Gold # 7 lode mining claim has been located
by Steve Karolyi whose current mailing
address is P.O. Box 74353
Phoenix, AZ 85087

RECEIVED
BLM STATE OFFICE
2016 APR 15 P 3:24
PHOENIX, ARIZONA
BLM
Date
Stamp

The general course of this claim is East-West and it is situated in Pinal
County, Arizona. This claim is 1500' feet in length and 600' feet in width.

20.66 Total Claim Acreage. This claim runs from the location monument on which this location notice
is posted on the centerline of the claim approximately 10 feet in a East direction to the West
end line and 300 feet in a North direction to the South end line. This claim is marked by six
monuments, one at each corner and one at the center of each end line of the claim.

The location monument on which this notice is posted is situated within Section 21, Township 1
S, Range 11 E, Gila Salt River Base and Meridian, Arizona and this claim encompasses portions
of the following quarter section(s), section(s), Township(s) and Range(s) NE & NW 1/4 of
Sec 21, T. 1 S., R. 11 E
Gila Salt River Base and Meridian, Arizona.

The locality of this claim with reference to some natural object or permanent monument and additional information
(if any) concerning its locality are as follows: 1400' South and 1500' East
of the NW Sec. Cor. of Sec. 21, T. 1 S., R. 11 E

The above information is shown on the attached map.

DATED AND POSTED on the ground this 8 day of March, 2016.

LOCATOR(s) AGENT

Print Name(s) Steve Karolyi

Signature(s) [Handwritten Signature]

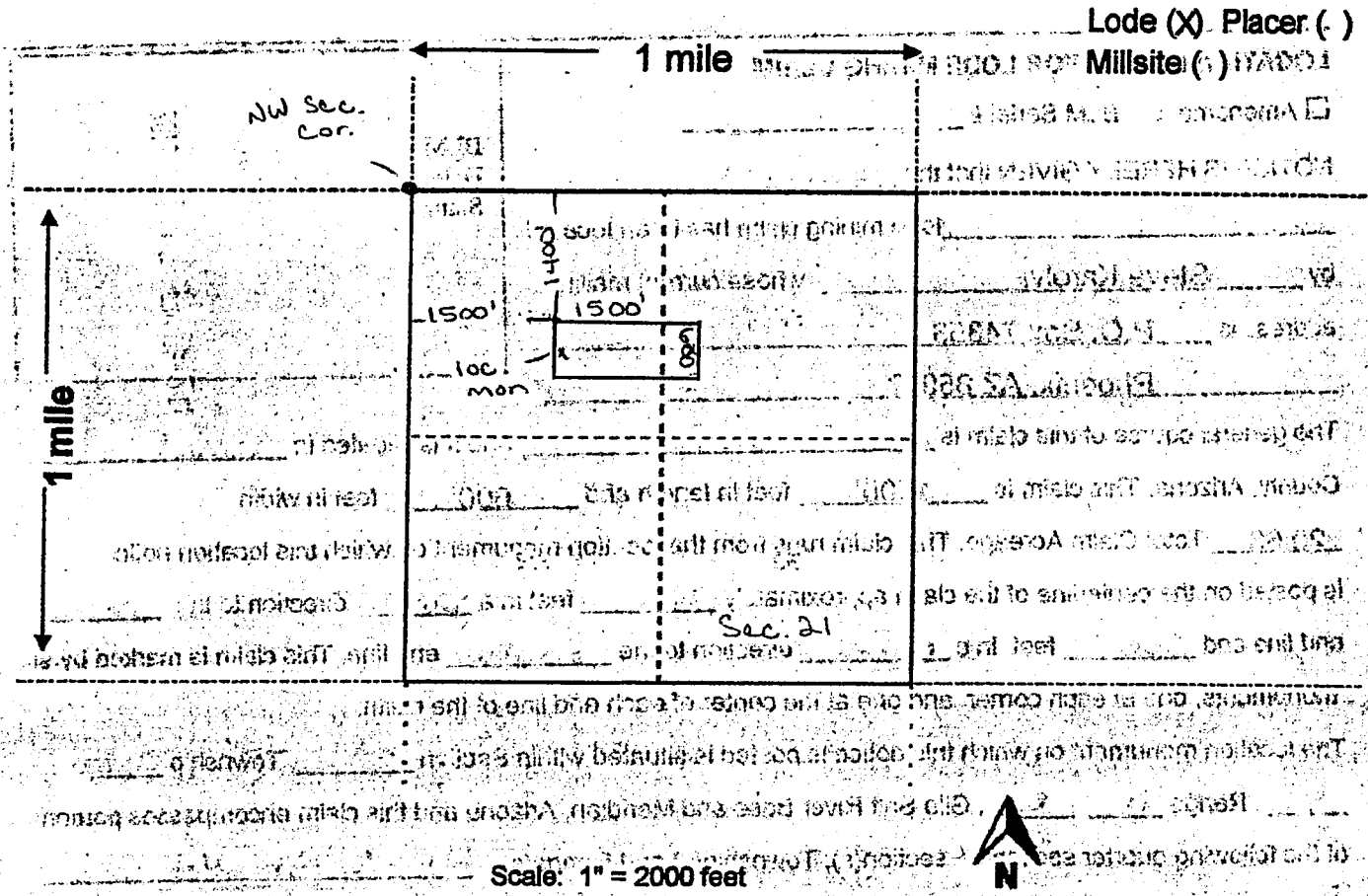
Form MCF100
Revised July 2014

This form is available from the Arizona Geological Survey and may be reproduced.

AMC437930

Arizona Department of
 Geological and
 Environmental Sciences

MINING CLAIM MAP



AN 437930

- Scale: 1" = 2000 feet
- The above map depicts the Superstition Gold #7 mining claim, which is located in Section (s) 21, Township 1 S, Range 11 E, Gila and Salt River Base and Meridian, Pinal County, Arizona. Total claim acreage is 20.66.
 - The type of corner and location monuments used are as follows: 2"x2"x4" Wooden posts with scribed metal tags
 - The bearings and distances in degrees and feet between claim corners and to a public land survey monument are as depicted on the map.
 - If the claim is a placer or millsite claim with exterior limits conforming to legal subdivisions of the public survey, provide a legal description of the claim _____

Form MCF100a
 Revised July 2014

Steve Karolyi
P.O. Box 74353
Phoenix, AZ 85087

LOCATION NOTICE FOR LODE MINING CLAIM

Amendment BLM Serial # _____

NOTICE IS HEREBY GIVEN that the Superstition
Gold # 8 lode mining claim has been located
by Steve Karolyi whose current mailing
address is P.O. Box 74353
Phoenix, AZ 85087

RECEIVED
BLM/AZ STATE OFFICE
2016 APR 15 P 3:21
PHOENIX, ARIZONA
BLM
Date
Stamp

The general course of this claim is East - West and it is situated in Pinal
County, Arizona. This claim is 1500' feet in length and 600' feet in width.

20.66 Total Claim Acreage. This claim runs from the location monument on which this location notice
is posted on the centerline of the claim approximately 10 feet in a West direction to the East
end line and 300 feet in a North direction to the South end line. This claim is marked by six
monuments, one at each corner and one at the center of each end line of the claim.

The location monument on which this notice is posted is situated within Section 21, Township 1
S, Range 11 E, Gila Salt River Base and Meridian, Arizona and this claim encompasses portions
of the following quarter section(s), section(s), Township(s) and Range(s) NE & NW 1/4 of Sec.
21, T-1-S, R-11-E
Gila Salt River Base and Meridian, Arizona.

The locality of this claim with reference to some natural object or permanent monument and additional information
(if any) concerning its locality are as follows: 2000' South and 1500' East of
the NW Sec. Cor. of Sec. 21, T-1-S, R-11-E

The above information is shown on the attached map.

DATED AND POSTED on the ground this 8 day of March, 2016.

LOCATOR(s) AGENT

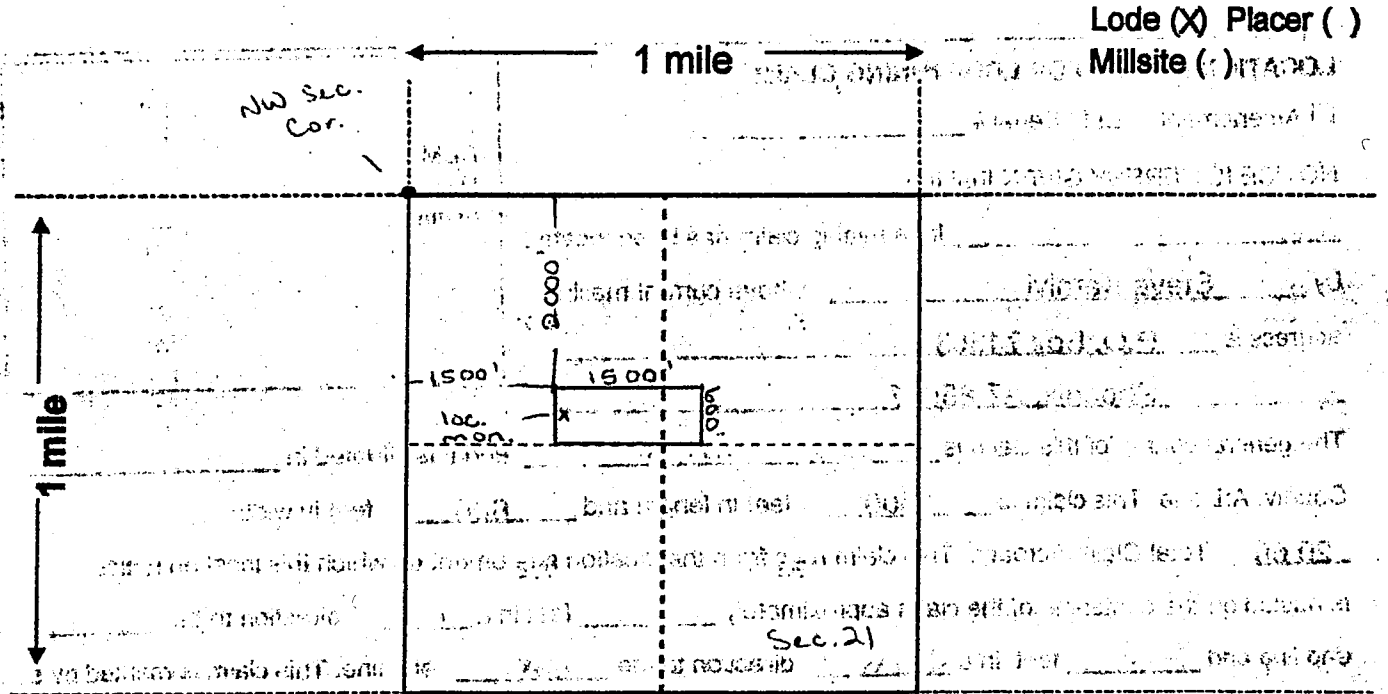
Print Name(s) Steve Karolyi

Signature(s) [Handwritten Signature]

Form MCF100
Revised July 2014

AMC4379311

MINING CLAIM MAP



Scale: 1" = 2000 feet

1. The above map depicts the Superstition Gold # 8 mining claim, which is located in Section (s) 21, Township 1 S, Range 11 E, Gila and Salt River Base and Meridian, Pinal County, Arizona. Total claim acreage is 20.66
2. The type of corner and location monuments used are as follows: 2"x2"x4" Wooden posts with scribed metal tags
3. The bearings and distances in degrees and feet between claim corners and to a public land survey monument are as depicted on the map.
4. If the claim is a placer or millsite claim with exterior limits conforming to legal subdivisions of the public survey, provide a legal description of the claim _____

Form MCF100a
Revised July 2014

This form is available from the Arizona Geology Survey and may be reproduced.

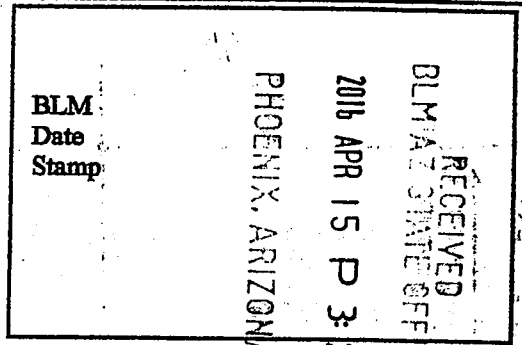
AHC4379311

Steve Karolyi
P.O. Box 74353
Phoenix, AZ 85087

LOCATION NOTICE FOR LODE MINING CLAIM

Amendment BLM Serial # _____

NOTICE IS HEREBY GIVEN that the Superstition
Gold # 9 lode mining claim has been located
by Steve Karolyi whose current mailing
address is P.O. Box 74353
Phoenix, AZ 85087



The general course of this claim is East-West and it is situated in Pinal
County, Arizona. This claim is 1500' feet in length and 600' feet in width.

20.66 Total Claim Acreage. This claim runs from the location monument on which this location notice
is posted on the centerline of the claim approximately 10 feet in a East direction to the West
end line and 300 feet in a North direction to the South end line. This claim is marked by six
monuments, one at each corner and one at the center of each end line of the claim.

The location monument on which this notice is posted is situated within Section 21, Township 1
S, Range 11 E, Gila Salt River Base and Meridian, Arizona and this claim encompasses portions
of the following quarter section(s), section(s), Township(s) and Range(s) SW & SE 1/4 of Sec.
21, T.1S, R.11E
Gila Salt River Base and Meridian, Arizona.

The locality of this claim with reference to some natural object or permanent monument and additional information
(if any) concerning its locality are as follows: 2600' South and 1500' East of
the NW Sec. Cor. of Sec. 21, T.1S, R.11E

The above information is shown on the attached map.

DATED AND POSTED on the ground this 8 day of March, 2016.

LOCATOR(s) AGENT

Print Name(s) Steve Karolyi

Signature(s)

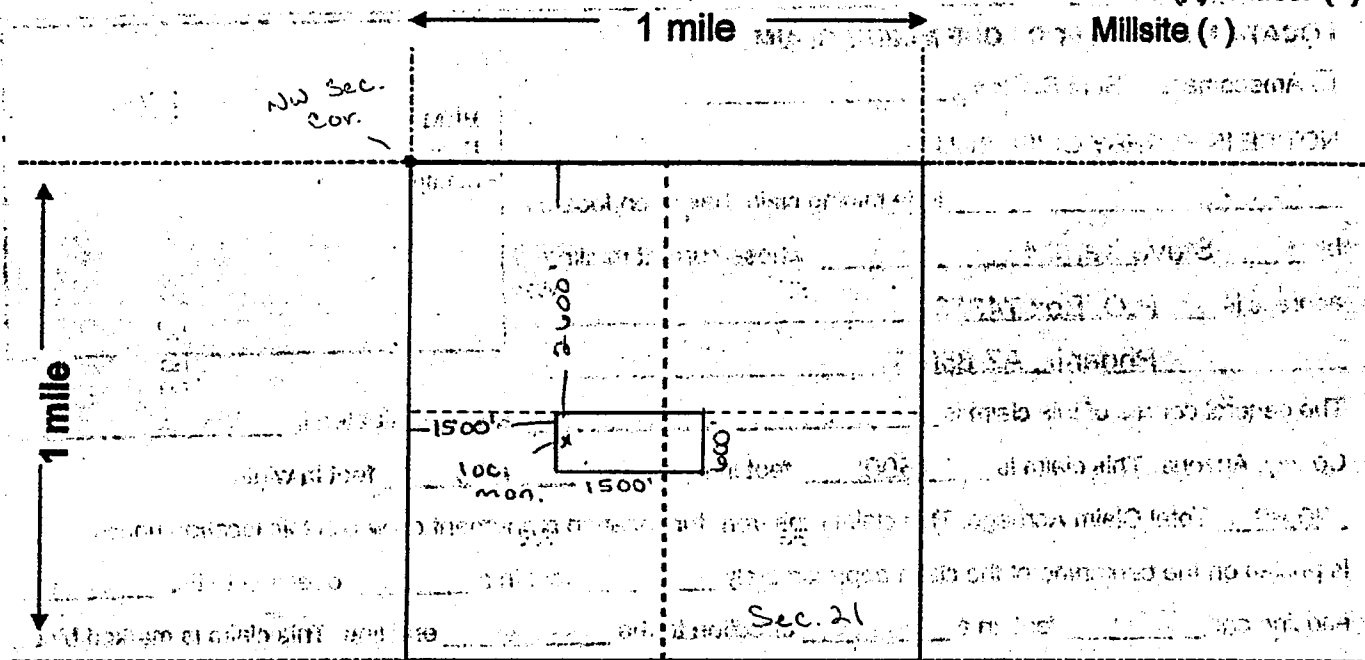
Form MCF100
Revised July 2014

This form is available from the Arizona Geological Survey and may be reproduced.

AMC4379321

MINING CLAIM MAP

Lode (X) Placer ()
Millsite ()



Scale: 1" = 2000 feet



1. The above map depicts the Superstition Gold # 9 mining claim, which is located in Section (s) 21, Township 1 S, Range 11 E, Gila and Salt River Base and Meridian, Pinal County, Arizona. Total claim acreage is 20.66
2. The type of corner and location monuments used are as follows: 2"x2"x4" Wooden posts with scribed metal tags
3. The bearings and distances in degrees and feet between claim corners and to a public land survey monument are as depicted on the map.
4. If the claim is a placer or millsite claim with exterior limits conforming to legal subdivisions of the public survey, provide a legal description of the claim _____

Form MCF100a
Revised July 2014

This form is available from the Arizona Geology Survey and may be reproduced.

ANCH4379321

DEPARTMENT OF INTERIOR
BUREAU OF LAND MANAGEMENT

Input Parameters for Geographic Report with Land

System Id = CR

Admin State = AZ

Geo State =

Casetype Begins With

Case Disp Txt = AUTHORIZED, CANCELLED, EXPIRED, PENDING, REJECTED, RELINQUISHED, WITHDRAWN

Mer Twp Rng =

Section =

Mtrs = 14 0010S 0110E 021, 14 0010S 0110E 999, 14 0050N 0070W 018, 14 0050N 0070W 999, 14 0050N 0080W 012, 14 0050N 0080W 013, 14 0050N 0080W 999

Commodity =

Commodity Txt =

Pending Org =

Pend Org Decode =

Total Rows Returned: 7

RUN TIME: 01:02 PM

UNITED STATES DEPARTMENT OF INTERIOR
BUREAU OF LAND MANAGEMENT
GEOGRAPHIC REPORT WITH LAND
Sorted by Serial Number

RUN DATE: 04/20/2016
Page 2 of 2

Adm State: AZ

285004 AUTHORIZED 012 ALIQ N2NE;

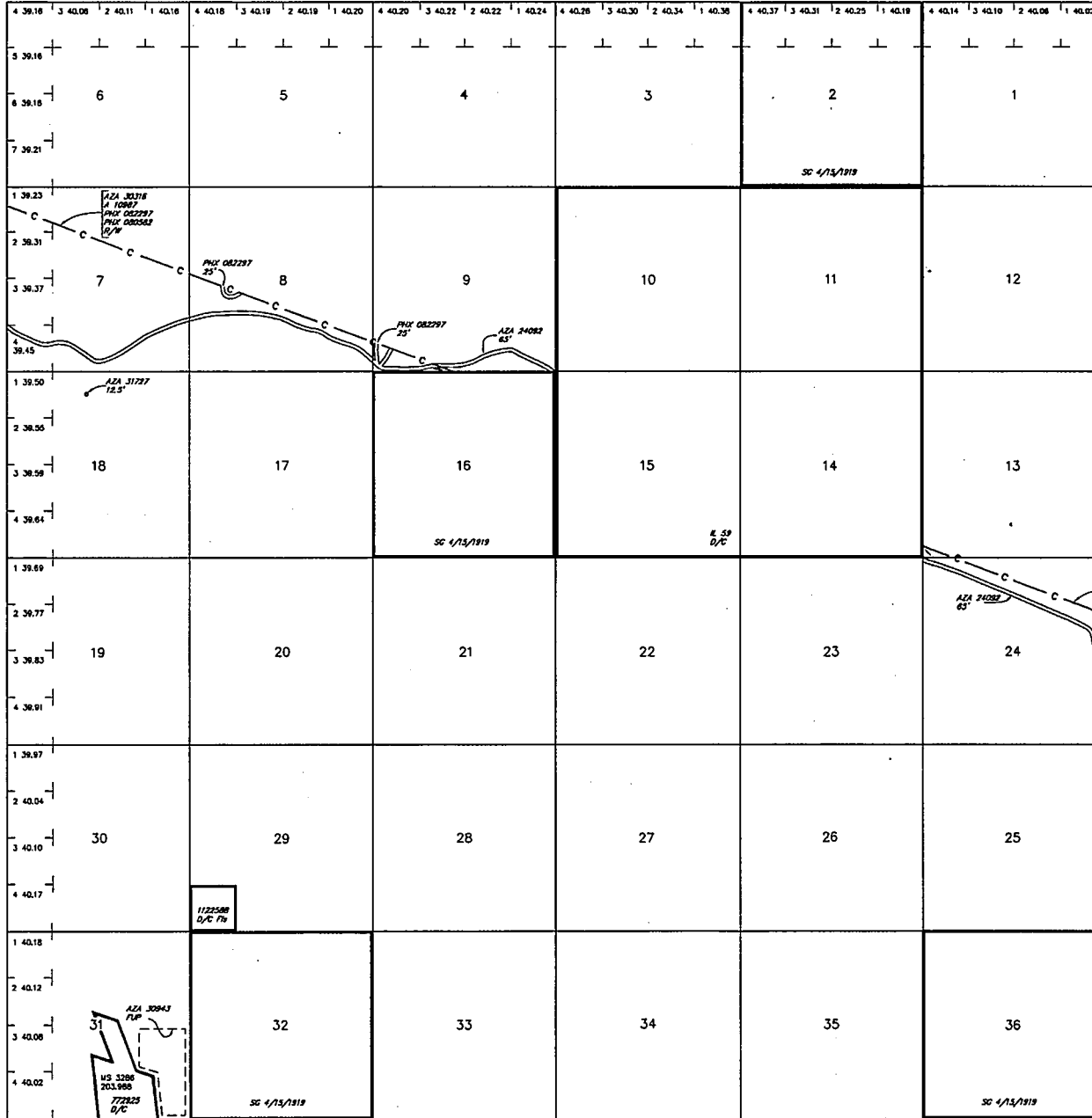
Serial Number: AZPHX 0082297
Total Case Acres: 1.000

<u>Casetype</u>	<u>Case Disp</u>	14	0050N	0080W	<u>Sect</u>	<u>Sur Typ</u>	<u>Sur Num</u>	<u>Suff</u>	<u>Subdivision</u>	<u>Act Pend</u>
285007	AUTHORIZED				012	ALIQ			N2NE;	

TOWNSHIP 5 NORTH RANGE 7 WEST OF THE GILA AND SALT RIVER MERIDIAN, ARIZONA

MARICOPA COUNTY

STATUS OF PUBLIC DOMAIN
LAND AND MINERAL TITLES

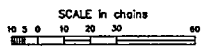


RESECURITY TRACT NO	ORIGINAL SURVEY			
	T	R	SEC	SUBDIVISION

FOR ORDERS AFFECTING DISPOSAL OR USE OF UNIDENTIFIED LANDS WITHDRAWN FOR CLASSIFICATION, MINERALS, WATER AND/OR OTHER PUBLIC PURPOSES, REFER TO INDEX OF MISCELLANEOUS DOCUMENTS.

- DIST NO 2
- CRAZING DIST NO 2
- ADS 318 SW
- _____
- _____
- _____
- _____
- _____
- _____
- _____
- _____
- _____
- _____
- _____
- _____
- _____
- _____
- _____
- _____
- _____
- _____

Lot 33'43"29"N
Long 112'55"59"W



WARNING STATEMENT
This plat is the Bureau's Record of Title, and should be used only as a graphic display of the recorded survey data. Recordations do not reflect title changes which may have been effected by later monuments of rivers or other bodies of water. Refer to the original surveys for official survey information.

CURRENT TO	BT	T	R
6-23-2004	PV	5 N	7 W

Mine Finder Gold
Ranger Gold Exploration
PO Box 74353
Phoenix, Az



RECEIVED
BLM OFFICE
2016 APR 15 P 3:23
PHOENIX ARIZONA



U.S. POSTAGE
PAID
BLACK CANYON CITY, AZ
85324
APR 11, 16
AMOUNT
\$1.57
R2304W119365-02

Bureau of Land Management
One North Central Ave. Suite 800
Phoenix, Az 85004